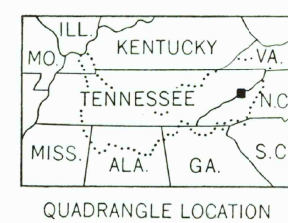
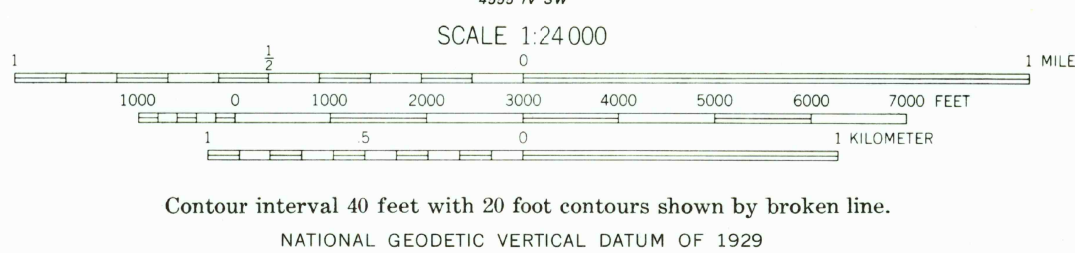
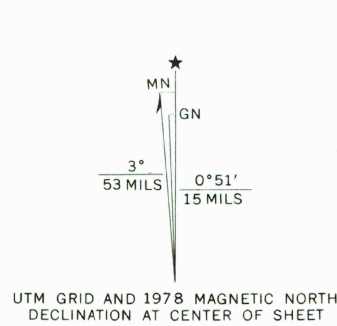


Mapped, edited, and published by the Geological Survey
Control by NOS/NOAA, USGS, and TVA
Topography by photogrammetric methods
Map field checked by TVA, 1939
Polyconic projection. 1927 North American datum
10,000 foot grid based on North Carolina and
Tennessee rectangular coordinate systems
1000 meter Universal Transverse Mercator Grid, Zone 17
Revisions shown in purple and woodland compiled
by the Tennessee Valley Authority from aerial
photographs taken 1976 and other source data.
This information not field checked. Map edited 1978
There may be private inholdings within the boundaries of
the National or State reservations shown on this map



ROAD CLASSIFICATION
Heavy-duty Poor motor road
Medium-duty Wagon and jeep track
Light-duty Foot trail
In developed areas, only through roads are classified
U. S. Route
State Route

BALD CREEK, N.C.-TENN.
N3552.5-W8222.5/7.5

RETURN TO:
USGS HISTORICAL MAP ARCHIVES

1939
PHOTOREVISED 1978
AMS 4555 1V NW-SERIES V842