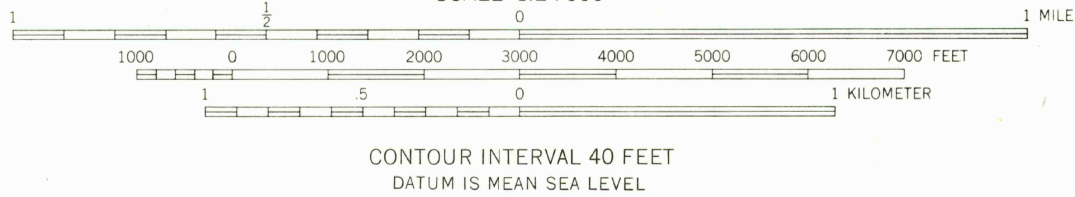
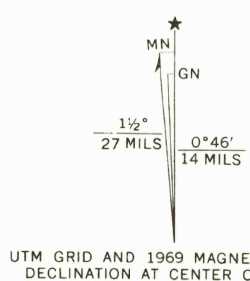


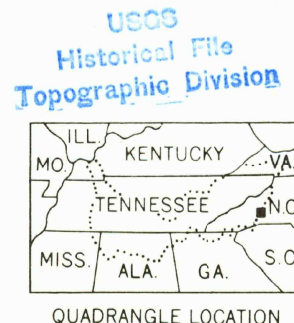


Mapped and edited by Tennessee Valley Authority  
Published by the Geological Survey  
Control by US&GS, USGS, and TVA  
Topography by USGS by photogrammetric methods.  
Map field checked by TVA, 1946  
Polyconic projection. 1927 North American datum  
10,000 foot grid based on North Carolina rectangular  
coordinate system  
1000 meter Universal Transverse Mercator Grid ticks,  
Zone 17, shown in blue

Revisions shown in purple and recompilation of woodland  
areas compiled by the Tennessee Valley Authority from aerial  
photographs taken 1969. This information not field checked  
Fine purple dashed lines indicate selected fence and field lines  
visible on aerial photographs. This information is unchecked



FOR SALE BY U. S. GEOLOGICAL SURVEY, WASHINGTON, D. C. 20242,  
AND BY U. S. TENNESSEE VALLEY AUTHORITY, CHATTANOOGA, TENN. 37401 OR KNOXVILLE, TENN. 37902.  
A FOLDER DESCRIBING TOPOGRAPHIC MAPS AND SYMBOLS IS AVAILABLE ON REQUEST



ROAD CLASSIFICATION  
Heavy-duty ..... Poor motor road .....  
Medium-duty ..... Wagon and jeep track .....  
Light-duty ..... Foot trail .....  
U. S. Route ..... State Route .....

U.S.G.S. HISTORICAL  
FILE COPY  
TOPOGRAPHIC DIVISION

BAT CAVE, N.C.  
N3522.5-W8215/7.5  
1946  
PHOTOREVISED 1969  
AMS 4554 IV-NE-SERIES V842

AUG 10 1970