

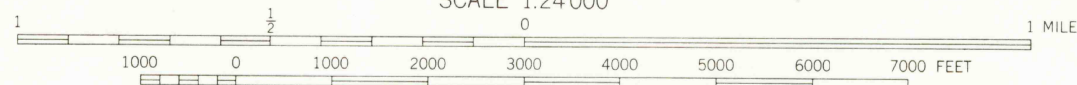
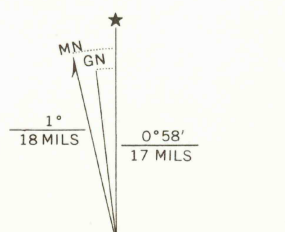
Mapped and edited by Tennessee Valley Authority
Published by the Geological Survey

Control by USGS, USGS, and TVA

Revised by TVA in 1962 by photogrammetric methods using
aerial photographs taken 1962 and by reference to TVA-USGS
quadrangle dated 1945. Map field checked by TVA, 1965

Polyconic projection, 1927 North American datum
10,000-foot grid based on North Carolina and
South Carolina rectangular coordinate systems
1000 meter Universal Transverse Mercator Grid ticks,
Zone 17, shown in blue

Fine red dashed lines indicate selected fence and field lines
visible on aerial photographs. This information is unchecked

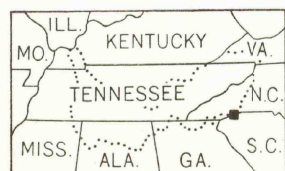


CONTOUR INTERVAL 40 FEET
DASHED LINES REPRESENT HALF-INTERVAL CONTOURS
DATUM IS MEAN SEA LEVEL

THIS MAP COMPLIES WITH NATIONAL MAP ACCURACY STANDARDS

FOR SALE BY U.S. GEOLOGICAL SURVEY, WASHINGTON, D.C. 20242,
AND BY U.S. TENNESSEE VALLEY AUTHORITY, CHATTANOOGA, TENN. 37401 OR KNOXVILLE, TENN. 37902.
A FOLDER DESCRIBING TOPOGRAPHIC MAPS AND SYMBOLS IS AVAILABLE ON REQUEST

USGS
Historical File
Topographic Division



QUADRANGLE LOCATION

ROAD CLASSIFICATION
Heavy-duty Poor motor road
Medium-duty Wagon and jeep track
Light-duty Foot trail
U.S. Route State Route
In developed areas, only through roads are classified

U.S.G.S. BREVARD, N.C.-S.C.
N3507.5-W8237.5/7.5
1965
AMS 4454-11 NW-SERIES V842

2215
Rev
MAY 2 1967