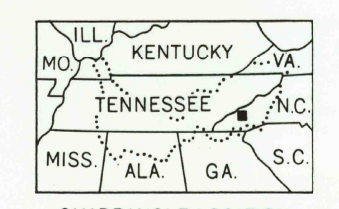
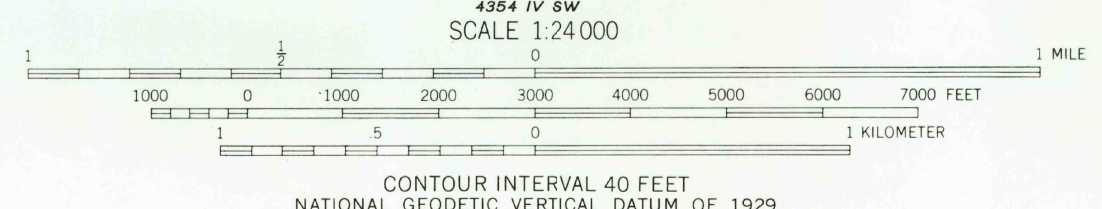





Mapped and edited by Tennessee Valley Authority
Published by the Geological Survey
Basic control by NOS/NOAA, USGS, and TVA
Revised by TVA in 1961 by photogrammetric methods using
aerial photographs taken 1960 and by reference to TVA-USGS
quadrangle dated 1940. Map field checked by TVA, 1961
Polyconic projection, 1927 North American datum
10,000-foot grid based on North Carolina
rectangular coordinate system
1000 meter Universal Transverse Mercator Grid ticks,
Zone 17, shown in blue
Fine red dashed lines indicate selected fence and field lines
visible on aerial photographs. This information is unchecked

Revisions shown in purple and recompilation of woodland
areas compiled by the Tennessee Valley Authority from
aerial photographs taken 1976. This information not field
checked. Map edited 1978



ROAD CLASSIFICATION			
Heavy-duty	Medium-duty	Light-duty	Poor motor road
Wagon and jeep track	Foot trail	U. S. Route	State Route
In developed areas, only through roads are classified			



BRYSON CITY, N.C.
N3522.5-W8322.5/7.5
1961
PHOTOREVISED 1978
AMS 4354 IV NW-SERIES V842

