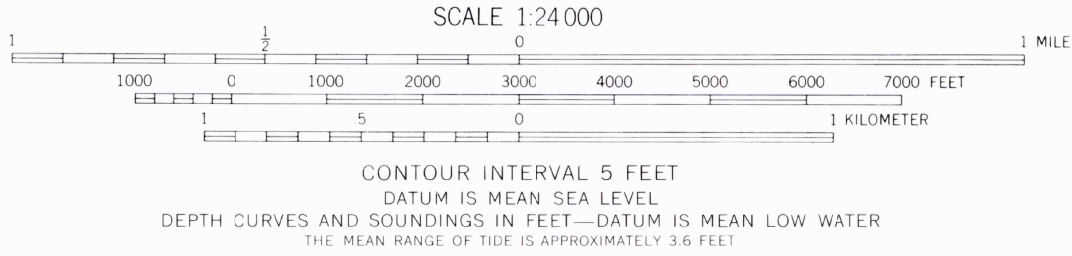
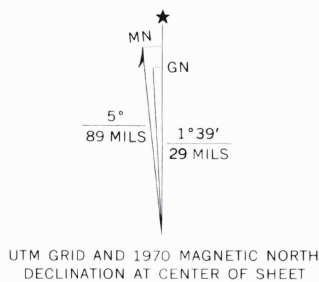


UNITED STATES
DEPARTMENT OF THE INTERIOR
GEOLOGICAL SURVEY


CASTLE HAYNE QUADRANGLE
NORTH CAROLINA
7.5 MINUTE SERIES ORTHOPHOTOMAP (TOPOGRAPHIC)
SW/4 ROCKY POINT 15' QUADRANGLE



Mapped, edited, and published by the Geological Survey
Control by USGS, USC&GS, and North Carolina
Geodetic Survey
Topography and orthophotomosaic by photogrammetric
methods from aerial photographs taken April 1969
Field checked 1970
Selected hydrographic data compiled from USC&GS Chart 426 (1970)
This information is not intended for navigational purposes
Polyconic projection. 1927 North American datum
10,000-foot grid based on North Carolina coordinate system
1000-meter Universal Transverse Mercator grid ticks,
zone 18, shown in blue
Only landmark buildings indicated in urban area



ROAD CLASSIFICATION		
Primary highway, hard surface	Light-duty road, hard or improved surface	
Secondary highway, hard surface	Unimproved road	
Trails		
Interstate Route	U. S. Route	State Route



CASTLE HAYNE, N.C.
SW/4 ROCKY POINT 15' QUADRANGLE
N3415—W7752.5/7.5
1970
AMS 5452 IV SW—SERIES W842

