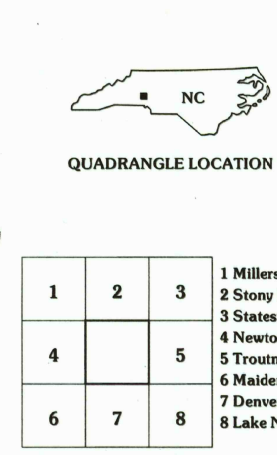
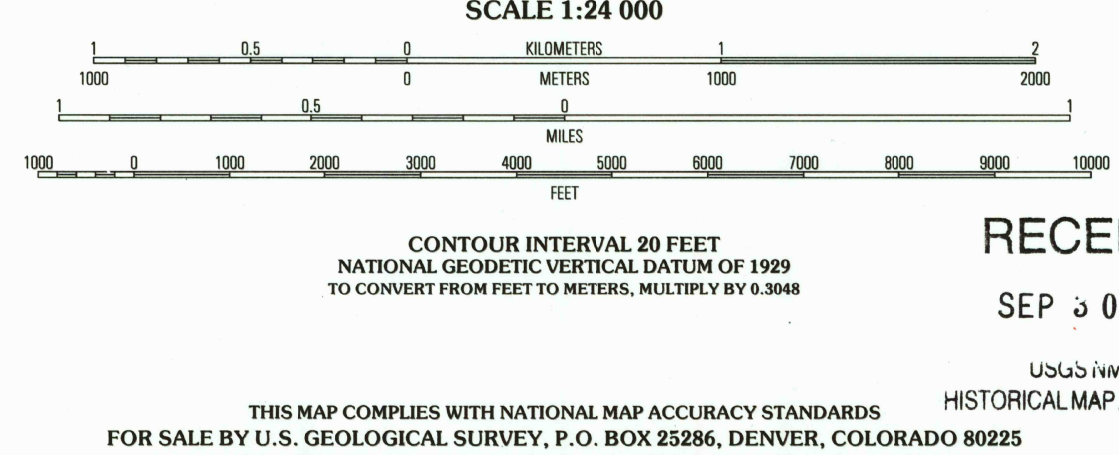
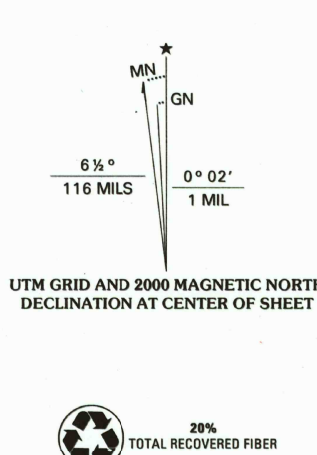


Produced by the United States Geological Survey
Derived from imagery taken 1966 and other sources. Photoinspected using imagery taken 1997; no major culture or drainage changes observed. Survey control current as of 1970.
Boundaries, other than corporate, revised 2000.
North American Datum of 1927 (NAD 27). Projection and 10 000-foot ticks: North Carolina coordinate system (Lambert conformal conic).
1000-meter Universal Transverse Mercator grid, zone 17.
North American Datum of 1983 (NAD 83) is shown by dashed corner ticks. The values of the shift between NAD 27 and NAD 83 for 7.5-minute intersections are obtainable from National Geodetic Survey NADCON software.
There may be private inholdings within the boundaries of the National or State reservations shown on this map.



ROAD CLASSIFICATION

Primary highway	Light-duty road, hard or improved surface
Secondary highway	Unimproved road
Interstate Route	U.S. Route
State Route	

ADJOINING 7.5 QUADRANGLE NAMES

1	2	3
4	5	6
7	8	

1 Millersville
2 Stop Point
3 Statesville West
4 Newton
5 Troutman
6 Maiden
7 Denver
8 Lake Norman North

CATAWBA, NC
1997
NIMA 4755 II NE-SERIES V842

