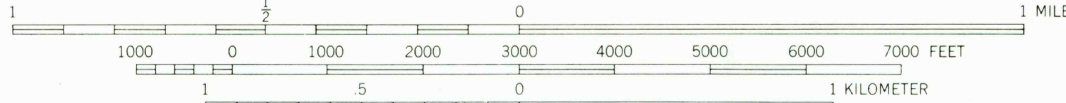
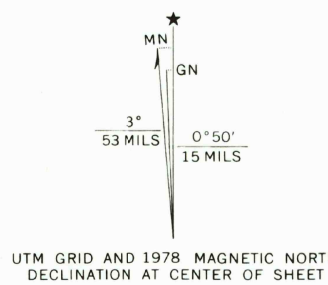




Mapped and edited by Tennessee Valley Authority  
Published by the Geological Survey  
Control by NOS/NOAA, USGS, and TVA  
Topography by photogrammetric methods  
Map field checked by TVA, 1946  
Polyconic projection. 1927 North American datum  
10,000 foot grid based on North Carolina rectangular  
coordinate system  
1000 meter Universal Transverse Mercator Grid ticks,  
Zone 17, shown in blue

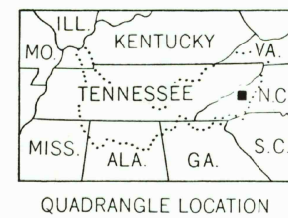
Revisions shown in purple and woodland compiled by  
the Tennessee Valley Authority from aerial photographs  
taken 1976 and other source data. This information  
not field checked. Map edited 1978

There may be private inholdings within the boundaries of  
the National or State reservations shown on this map



Contour interval 40 feet  
NATIONAL GEODEIC VERTICAL DATUM OF 1929

FOR SALE BY U.S. GEOLOGICAL SURVEY, RESTON, VIRGINIA 22092  
AND BY U.S. TENNESSEE VALLEY AUTHORITY, CHATTANOOGA, TENN. 37401 OR KNOXVILLE, TENN. 37902  
A FOLDER DESCRIBING TOPOGRAPHIC MAPS AND SYMBOLS IS AVAILABLE ON REQUEST



ROAD CLASSIFICATION

Heavy-duty	Poor motor road
Medium-duty	Wagon and jeep track
Light-duty	Foot trail
U. S. Route	State Route

CRAGGY PINNACLE, N.C.  
N3537.5-W8222.5/7.5  
1947  
PHOTOREVISED 1978  
AMS 4555 III NW-SERIES V842

USGS AND HISTORICAL  
MAP ARCHIVES  
SEP 13 1995  
REC'D FILE COPY

ISBN 0-14-07-00955-1  
9 780607 009551