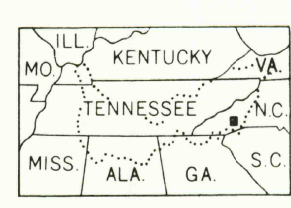
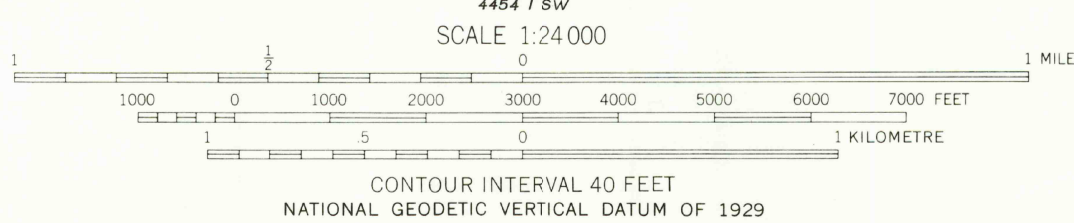
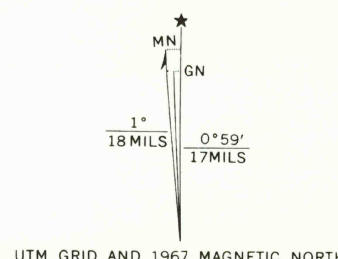




Mapped and edited by Tennessee Valley Authority
Published by the Geological Survey
Control by USGS, USGS, and TVA
Revised by TVA in 1966 by photogrammetric methods using
aerial photographs taken 1966 and by reference to TVA-USGS
quadrangle dated 1943. Map field checked by TVA, 1967
Polyconic projection, 1927 North American datum
10,000 foot grid based on North Carolina rectangular
coordinate system
1000-metre Universal Transverse Mercator Grid ticks,
Zone 17, shown in blue
Fine red dashed lines indicate selected fence and field lines
visible on aerial photographs. This information is unchecked



ROAD CLASSIFICATION	
Heavy-duty	Poor motor road
Medium-duty	Wagon and jeep track
Light-duty	Foot trail
U. S. Route	State Route

THIS MAP COMPLIES WITH NATIONAL MAP ACCURACY STANDARDS
FOR SALE BY U. S. GEOLOGICAL SURVEY, RESTON, VIRGINIA 22092,
AND U. S. TENNESSEE VALLEY AUTHORITY, CHATTANOOGA, TENN. 37401 OR KNOXVILLE, TENN. 37902
A FOLDER DESCRIBING TOPOGRAPHIC MAPS AND SYMBOLS IS AVAILABLE ON REQUEST

USGS DUNSMORE MOUNTAIN, N.C.
N3522.5-W8237.5/7.5
1967
AMS 4454 I NW-SERIES V842

JAN 02 1976