

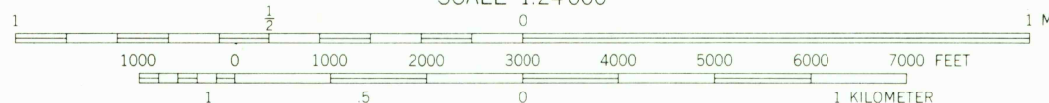
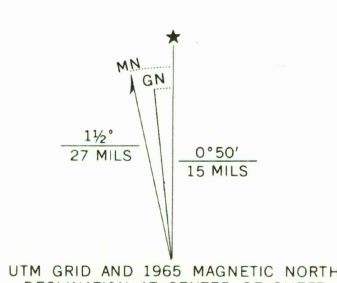
Mapped and edited by Tennessee Valley Authority  
Published by the Geological Survey

Control by USC&GS, USGS, and TVA

Revised by TVA in 1965 by photogrammetric methods using  
aerial photographs taken 1964 and by reference to TVA-USGS  
quadrangle dated 1942. Map field checked by TVA, 1965

Polyconic projection. 1927 North American datum  
10,000-foot grid based on North Carolina  
rectangular coordinate system  
1000 meter Universal Transverse Mercator Grid ticks,  
Zone 17, shown in blue

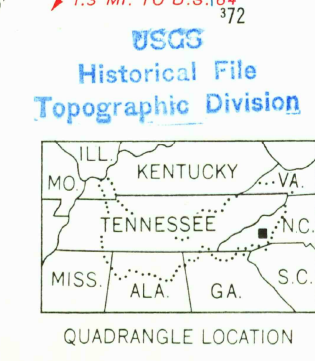
Fine red dashed lines indicate selected fence and field lines  
visible on aerial photographs. This information is unchecked



CONTOUR INTERVAL 20 FEET  
DASHED LINES REPRESENT HALF-INTERVAL CONTOURS  
DATUM IS MEAN SEA LEVEL

THIS MAP COMPLIES WITH NATIONAL MAP ACCURACY STANDARDS

FOR SALE BY U.S. GEOLOGICAL SURVEY, WASHINGTON, D.C. 20242,  
AND BY U. S. TENNESSEE VALLEY AUTHORITY, CHATTANOOGA OR KNOXVILLE, TENN.  
A FOLDER DESCRIBING TOPOGRAPHIC MAPS AND SYMBOLS IS AVAILABLE ON REQUEST



ROAD CLASSIFICATION	
Heavy-duty	Poor motor road
Medium-duty	Wagon and jeep track
Light-duty	Foot trail
Interstate Route	U. S. Route
	State Route
HISTORICAL	

U.S.G.S.  
FILE COPY  
TOPOGRAPHIC DIVISION  
FRUITLAND, N.C.  
N3522.5-W8222.5/7.5  
1965  
AMS 4554 IV NW SERIES V842