

Produced by the United States Geological Survey
in cooperation with the North Carolina Department
of Environment and Natural Resources

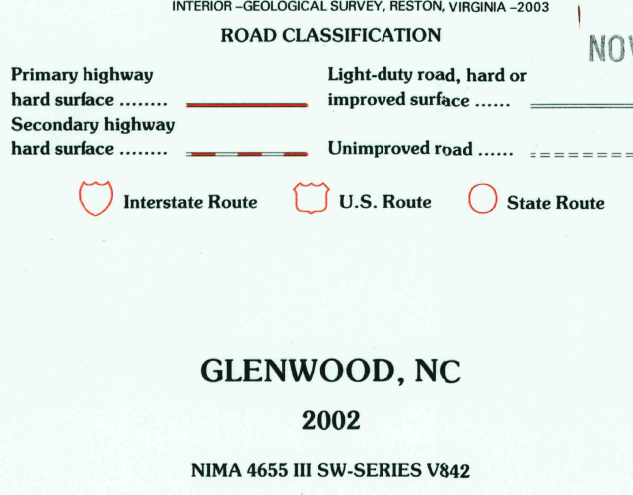
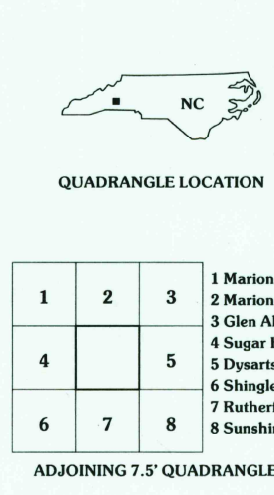
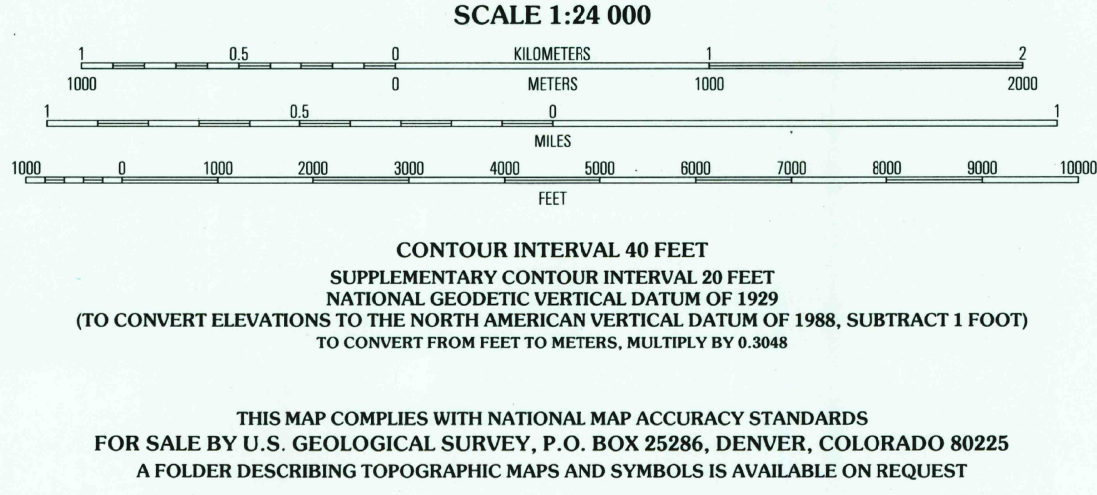

Topography compiled 1960. Planimetry derived from imagery taken
1993 and other sources. Photomapped using imagery dated 2002;
no major culture or drainage changes observed. Survey control
current as of 1962. Boundaries revised 2003.

North American Datum of 1927 (NAD 27). Projection and
10 000-foot ticks: North Carolina coordinate system
(Lambert conformal conic)

1000-meter Universal Transverse Mercator grid, zone 17S

North American Datum of 1983 (NAD 83) is shown by dashed
corner ticks. The values of the shift between NAD 27 and NAD 83
for 7.5-minute intersections are obtainable from National Geodetic
Survey NADCON software

Information shown in purple may not meet USGS content standards
and may conflict with previously mapped contours



| | | |
|---|---|---|
| 1 | 2 | 3 |
| 4 | 5 | 6 |
| 7 | 8 | 9 |

GLENWOOD, NC
2002

NIMA 4655 III SW-SERIES V842

USGS Library
Reston, VA.
Topo Archive

NOV 24 2003

