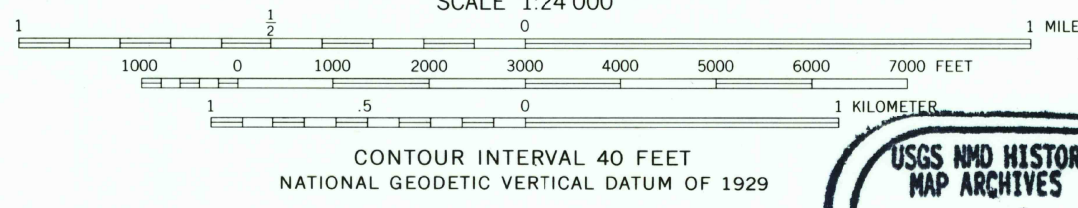
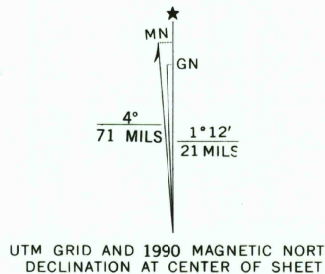
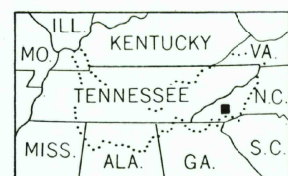



Mapped and edited by Tennessee Valley Authority
Published by the Geological Survey
Control by NOS/NOAA, USGS, and TVA
Topography by USGS by photogrammetric methods
Map field checked by TVA, 1941
Polyconic projection, 1927 North American datum
10,000 foot grid based on North Carolina rectangular
coordinate system
1000 meter Universal Transverse Mercator Grid, Zone 17
To place on the predicted North American Datum 1983
move the projection lines 8 meters south and
11 meters west as shown by dashed corner ticks
There may be private inholdings within the boundaries of
the National or State reservations shown on this map



THIS MAP COMPLIES WITH NATIONAL MAP ACCURACY STANDARDS
FOR SALE BY U.S. GEOLOGICAL SURVEY, DENVER, COLORADO 80225, OR REGIONAL OFFICE
AND U.S. TENNESSEE VALLEY AUTHORITY, CHATTANOOGA, TENNESSEE 37402
A FOLDER DESCRIBING TOPOGRAPHIC MAPS AND SYMBOLS IS AVAILABLE ON REQUEST



QUADRANGLE LOCATION

Boundaries shown in purple and woodland compiled by the Geological Survey
in cooperation with State of North Carolina agencies from aerial
photographs taken 1987 and other sources. This information not field checked
Map edited 1990
Purple tint indicates extension of urban areas

ROAD CLASSIFICATION (TVA 175-NE)
Primary highway, hard surface ——— Light duty road, hard or improved surface ———
Secondary highway, hard surface ——— Unimproved road ———
Interstate Route — U.S. Route — State Route

HAZELWOOD, N.C.
35083-D1-TF-024

1941
PHOTOREVISED 1990
DMA 4354 I NE-SERIES V842

