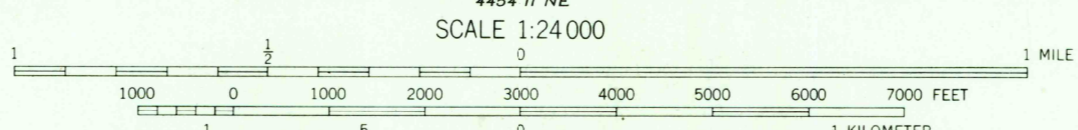
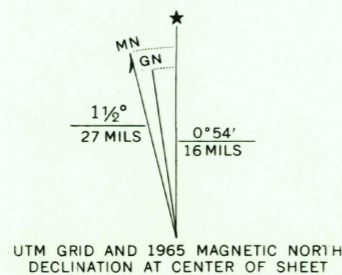


Mapped and edited by Tennessee Valley Authority  
Published by the Geological Survey  
Control by US&GS, USGS, and TVA

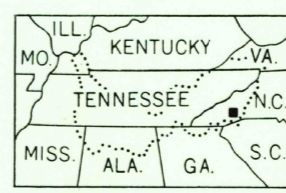
Revised by TVA in 1962 by photogrammetric methods using  
aerial photographs taken 1962 and by reference to TVA-USGS  
quadrangle dated 1942. Map field checked by TVA, 1965  
Polyconic projection. 1927 North American datum  
10,000-foot grid based on North Carolina  
rectangular coordinate system  
1000 meter Universal Transverse Mercator Grid ticks,  
Zone 17, shown in blue

Fine red dashed lines indicate selected fence and field lines  
visible on aerial photographs. This information is unchecked



THIS MAP COMPLIES WITH NATIONAL MAP ACCURACY STANDARDS

FOR SALE BY U.S. GEOLOGICAL SURVEY, WASHINGTON, D.C. 20242,  
AND BY U.S. TENNESSEE VALLEY AUTHORITY, CHATTANOOGA, TENN. 37401 OR KNOXVILLE, TENN. 37902.  
A FOLDER DESCRIBING TOPOGRAPHIC MAPS AND SYMBOLS IS AVAILABLE ON REQUEST



QUADRANGLE LOCATION

ROAD CLASSIFICATION  
Heavy-duty ..... Poor motor road .....  
Medium-duty ..... Wagon and jeep track .....  
Light-duty ..... Foot trail .....  
U.S. Route ..... State Route .....  
In developed areas, only through roads are classified

HORSE SHOE, N.C.  
N3515-W8230/7.5

1965

AMS 4454 I SE SERIES V842

5445