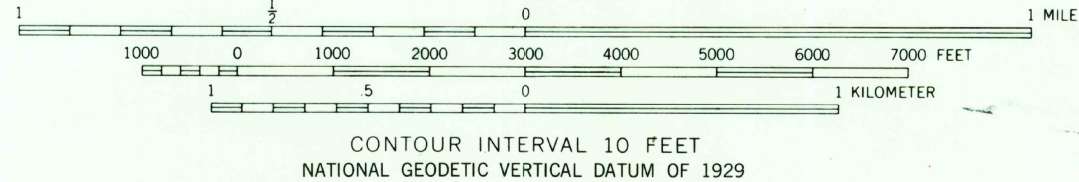
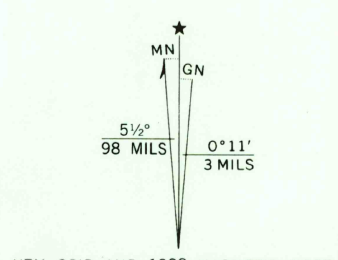
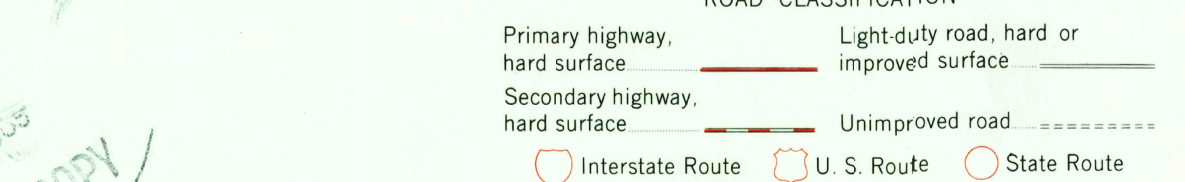




Mapped, edited, and published by the Geological Survey
Control by USGS, USC&GS, and North Carolina Geodetic Survey
Topography by photogrammetric methods from aerial
photographs taken 1965. Field checked 1969
Supersedes map dated 1949
Polyconic projection. 1927 North American datum
10,000-foot grid based on North Carolina coordinate system
1000-meter Universal Transverse Mercator grid ticks, zone 17,
shown in blue
To place on the predicted North American Datum 1983
move the projection lines 10 meters south and
18 meters west as shown by dashed corner ticks
Fine red dashed lines indicate selected fence and field lines where
generally visible on aerial photographs. This information is unchecked
Red tint indicates area in which only landmark buildings are shown



THIS MAP COMPLIES WITH NATIONAL MAP ACCURACY STANDARDS
FOR SALE BY U.S. GEOLOGICAL SURVEY
DENVER, COLORADO 80225 OR RESTON, VIRGINIA 22092
A FOLDER DESCRIBING TOPOGRAPHIC MAPS AND SYMBOLS IS AVAILABLE ON REQUEST



KANNAPOLIS, N. C.
35080-D6-TF-024
1969
PHOTOREVISED 1988
DMA 4854 1 NW-SERIES V842

Revisions shown in purple and woodland compiled in cooperation
with State of North Carolina agencies from aerial photographs
taken 1984 and other sources. This information not field checked
Map edited 1988

RECORD COPY

JUL 3 1 1989

USGS NMD HISTORICAL MAP