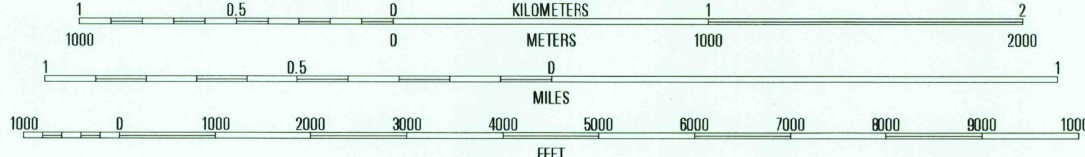
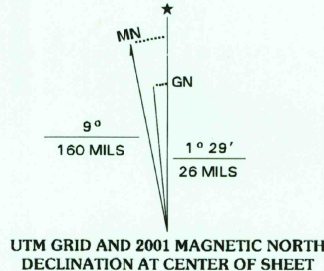


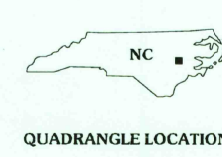
Produced by the United States Geological Survey
in cooperation with the North Carolina Department
of Environment and Natural Resources

Topography compiled by photogrammetric methods from aerial
photographs taken 1977. Planimetry derived from imagery
taken 1998 and other sources. Survey control current as of 1979
North American Datum of 1983 (NAD 83). Projection and
1000-meter grid: Universal Transverse Mercator, zone 18
2 500-meter ticks: North Carolina Coordinate System of 1983
North American Datum of 1927 (NAD 27) is shown by dashed
corner ticks. The values of the shift between NAD 83 and
NAD 27 for 7.5-minute intersections are obtainable from
National Geographic Survey NADCON software
Landmark buildings verified 1979



CONTOUR INTERVAL 2 METERS
NATIONAL GEODETIC VERTICAL DATUM OF 1929
TO CONVERT FROM METERS TO FEET, MULTIPLY BY 3.2808

THIS MAP COMPLIES WITH NATIONAL MAP ACCURACY STANDARDS
FOR SALE BY U.S. GEOLOGICAL SURVEY, P.O. BOX 25286, DENVER, COLORADO 80225
A FOLDER DESCRIBING TOPOGRAPHIC MAPS AND SYMBOLS IS AVAILABLE ON REQUEST



QUADRANGLE LOCATION

ROAD CLASSIFICATION

| | |
|---|--|
| Primary highway hard surface | Light-duty road, hard or improved surface |
| Secondary highway hard surface | Unimproved road |
| Interstate Route | U.S. Route |
| | State Route |

RECEIVED
MAY 31 2001

USGS/NR/IL
HISTORICAL MAP ARCHIVES

KINSTON, NC
1998

NIMA 5454 I SE-SERIES V842

| | | | |
|---|---|-----------------|-------------|
| 1 | 2 | 3 | 1 Snow Hill |
| 4 | 5 | 2 Haskerton | 3 Ayden |
| 6 | 7 | 4 Falling Creek | 5 Grifton |
| | | 6 Deep Run | 7 Rivermont |
| | | 8 Dover | |

ADJOINING 7.5' QUADRANGLE NAMES

