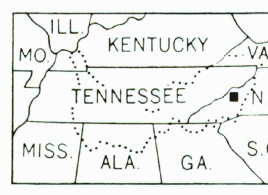
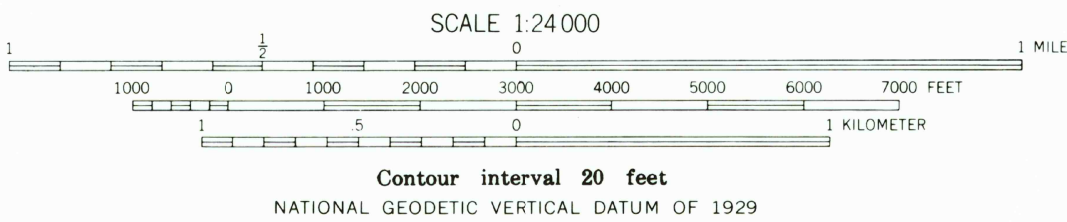
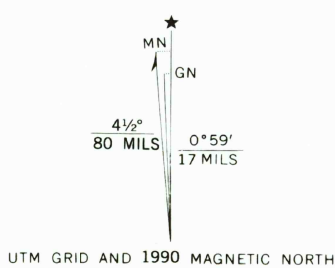




Mapped and edited by Tennessee Valley Authority
Published by the Geological Survey

Control by NOS/NOAA, USGS, and TVA
Topography by photogrammetric methods
Map field checked by TVA, 1942

Polyconic projection. 1927 North American datum
10,000 foot grid based on North Carolina
rectangular coordinate system
1000-meter Universal Transverse Mercator grid ticks,
Zone 17, shown in blue
To place on the predicted North American Datum 1983
move the projection lines 8 meters south and
12 meters west as shown by dashed corner ticks



Revisions shown in purple and woodland compiled by
the Geological Survey from aerial photographs
taken 1987 and other sources. This information not field
checked. Map edited 1990.

ROAD CLASSIFICATION		(TVA 192-NW)
Primary highway, hard surface	Light-duty road, hard or improved surface	
Secondary highway, hard surface	Unimproved road	
Interstate Route	U. S. Route	State Route



LEICESTER, N. C.
35082-F6-TF-024

1942
PHOTOREVISED 1990
DMA 4455 II NW-SERIES 9842

