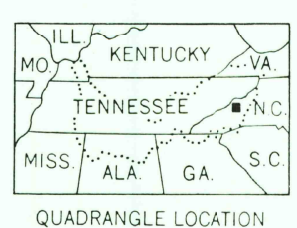
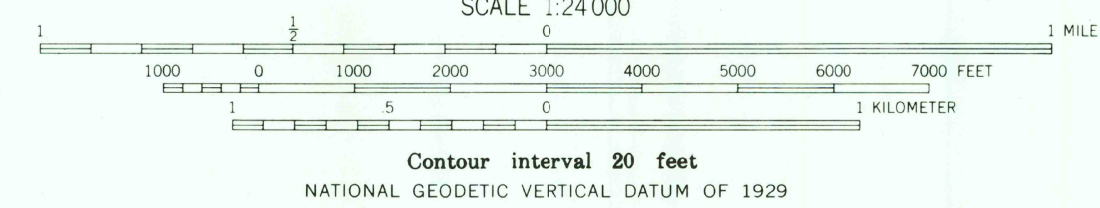
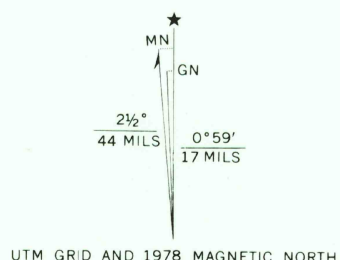




Mapped and edited by Tennessee Valley Authority  
Published by the Geological Survey  
Control by NOS/NOAA, USGS, and TVA  
Topography by photogrammetric methods  
Map field checked by TVA, 1942  
Polyconic projection, 1927 North American datum  
10,000 foot grid based on North Carolina  
rectangular coordinate system  
1000-meter Universal Transverse Mercator grid ticks,  
Zone 17, shown in blue  
Revisions shown in purple and woodland compiled by  
The Tennessee Valley Authority from aerial photographs  
taken 1976 and other source data. This information  
not field checked. Map edited 1978



ROAD CLASSIFICATION

Heavy-duty	Poor motor road
Medium-duty	Wagon and jeep track
Light-duty	Foot trail
U. S. Route	State Route

LEICESTER, N. C.  
N3537.5-W8237.57.5  
1942  
PHOTOREVISED 1978  
AMS 4455 II NW-SERIES 1942

DEC 22 1980  
1700