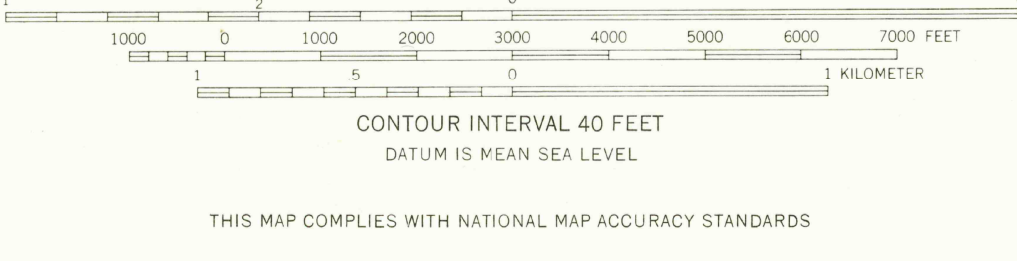
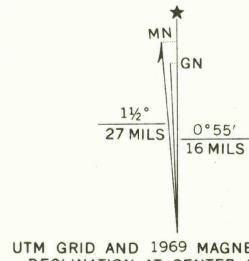


Mapped and edited by Tennessee Valley Authority
Published by the Geological Survey
Control by USGS, USGS, and TVA
Topography by USGS by photogrammetric methods
Map field checked by TVA, 1943-45
Polyconic projection, 1927 North American datum
10,000 foot grid based on North Carolina
rectangular coordinate system
1000 meter Universal Transverse Mercator Grid ticks,
Zone 17, shown in blue

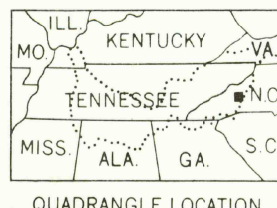
Revisions shown in purple and recompilation of woodland
areas compiled by the Tennessee Valley Authority from aerial
photographs taken 1969. This information not field checked
Fine purple dashed lines indicate selected fence and field lines
visible on aerial photography. This information is unchecked.



THIS MAP COMPLIES WITH NATIONAL MAP ACCURACY STANDARDS

FOR SALE BY U.S. GEOLOGICAL SURVEY, WASHINGTON, D.C. 20242,
AND BY U.S. TENNESSEE VALLEY AUTHORITY, CHATTANOOGA, TENN. 37401 OR KNOXVILLE, TENN. 37902.
A FOLDER DESCRIBING TOPOGRAPHIC MAPS AND SYMBOLS IS AVAILABLE ON REQUEST

USGS
Historical File
Topographic Division



ROAD CLASSIFICATION
Heavy-duty Poor motor road
Medium-duty Wagon and jeep track
Light-duty Foot trail
U. S. Route State Route
In developed areas, only through roads are classified

U.S.G.S. HISTORICAL
FILE COPY
TOPOGRAPHIC DIVISION

MARS HILL, N.C.
N3545-W8230/7.5
1945
PHOTOREVISED 1969
AMS 4455 I SE-SERIES V842

1960
AUG 6 1970