






THIS MAP COMPLIES WITH NATIONAL MAP ACCURACY STANDARDS  
FOR SALE BY U. S. GEOLOGICAL SURVEY, RESTON, VIRGINIA 22092  
A FOLDER DESCRIBING TOPOGRAPHIC MAPS AND SYMBOLS IS AVAILABLE ON REQUEST

Primary highway, hard surface ..... Light-duty road, hard or improved surface ...  
Secondary highway, hard surface ..... Unimproved road ...

 Interstate Route    U. S. Route    State Route

NOV 30 1998

USGS NMD  
HISTORICAL MAP ARCHIVES

DMA 5354 IV SE-SERIES V842



QUADRANGLE LOCATION

0-52532-207-0  
0-525EE-209-0 NBS

0-52532-207-0  
0-525EE-209-0 NBS