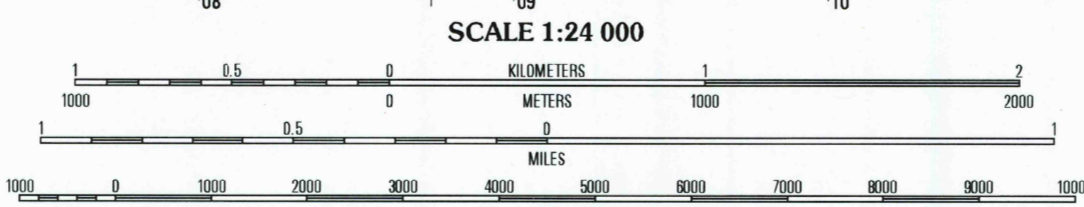



Produced by the United States Geological Survey in cooperation with the North Carolina Department of Environment and Natural Resources
Topography compiled 1965. Planimetry derived from imagery taken 2002. Survey Control current as of 1968
Boundaries current as of 2003
North American Datum of 1983 (NAD 83). Projection and 1 000-meter grid: Universal Transverse Mercator, zone 17S
2 500-meter ticks: North Carolina Coordinate System of 1983
North American Datum of 1927 (NAD 27) is shown by dashed corner ticks. The values of the shift between NAD 83 and NAD 27 for 7.5-minute intersections are obtainable from National Geodetic Survey NADCON software
There may be private inholdings within the boundaries of the National or State reservations shown on this map
Houses of Worship, Schools, and Other Labeled Buildings verified 1968




CONTOUR INTERVAL 10 FEET
NATIONAL GEODETIC VERTICAL DATUM OF 1929
(TO CONVERT ELEVATIONS TO THE NORTH AMERICAN VERTICAL DATUM OF 1988, SUBTRACT 1 FOOT)
TO CONVERT FROM FEET TO METERS, MULTIPLY BY 0.3048

THIS MAP COMPLIES WITH NATIONAL MAP ACCURACY STANDARDS
FOR SALE BY U.S. GEOLOGICAL SURVEY, P.O. BOX 25286, DENVER, COLORADO 80225
A FOLDER DESCRIBING TOPOGRAPHIC MAPS AND SYMBOLS IS AVAILABLE ON REQUEST



1	2	3	1 Southeast Durham
4	5	6 Raleigh East	
6	7	8 Garner	



Primary highway
hard surface
Secondary highway
hard surface
Light-duty road, hard or
improved surface
Unimproved road
Interstate Route
U.S. Route
State Route

FEB 05 2004
RALEIGH WEST, NC
2002

NIMA 5255 1 SW - SERIES V 842

USGS Library
Reston, VA
Topo Archive

3 1818 00418372 7

455568/40908/6
5-55568-40908-6
NCEI