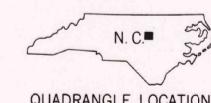
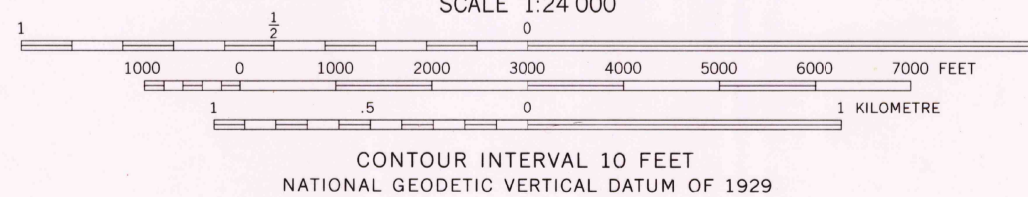
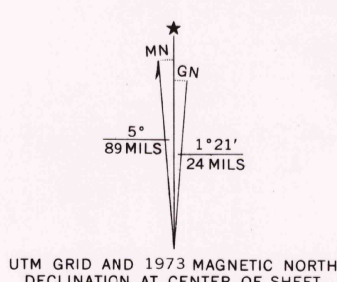


Mapped, edited, and published by the Geological Survey  
Control by USGS, USC&GS, and North Carolina  
Geodetic Survey  
Topography by photogrammetric methods from aerial  
photographs taken 1965 and 1968. Field checked 1968  
Polyconic projection. 1927 North American datum  
10,000-foot grid based on North Carolina coordinate system  
1000-metre Universal Transverse Mercator grid ticks,  
zone 17, shown in blue  
Red tint indicates areas in which only landmark buildings  
are shown  
Revisions shown in purple compiled from aerial  
photographs taken 1973. This information not  
field checked  
Purple tint indicates extension of urban areas



Primary highway, hard surface — Light-duty road, hard or improved surface  
Secondary highway, hard surface — Unimproved road —  
Interstate Route — U. S. Route — State Route

RALEIGH WEST, N. C.  
SW/4 RALEIGH 15' QUADRANGLE  
N3545—W7837.5/7.5  
USGS  
HISTORICAL FILE  
TOPOGRAPHIC DESIGN  
1968  
PHOTOREVISED 1973  
AMS 5255 I SW—SERIES V842

MAR 0 4 1976