



Mapped and edited by Tennessee Valley Authority
Published by the Geological Survey

Control by NOS/NOAA, USGS, and TVA

Revised by TVA in 1962 by photogrammetric methods using
aerial photographs taken 1962 and by reference to TVA-USGS
quadrangle dated 1945. Map field checked by TVA, 1965

Polyconic projection, 1927 North American datum

10,000-foot grid based on North Carolina and

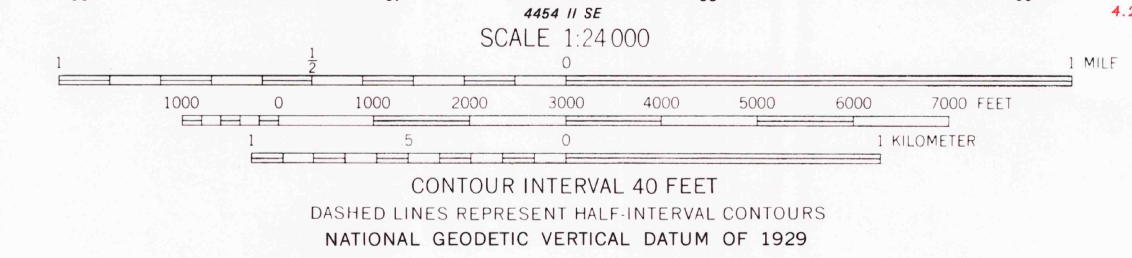
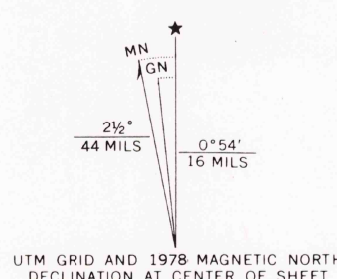
South Carolina rectangular coordinate systems

1000 meter Universal Transverse Mercator Grid ticks,

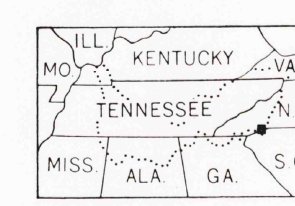
Zone 17, shown in blue

Fine red dashed lines indicate selected fence and field lines
visible on aerial photographs. This information is unchecked

Revisions shown in purple and woodland compiled by
the Tennessee Valley Authority from aerial photographs
taken 1976 and other source data. This information
not field checked. Map edited 1978



THIS MAP COMPLIES WITH NATIONAL MAP ACCURACY STANDARDS
FOR SALE BY U. S. GEOLOGICAL SURVEY, RESTON, VIRGINIA 22092
AND BY U. S. TENNESSEE VALLEY AUTHORITY, CHATTANOOGA, TENN. 37401 OR KNOXVILLE, TENN. 37902.
A FOLDER DESCRIBING TOPOGRAPHIC MAPS AND SYMBOLS IS AVAILABLE ON REQUEST



ROAD CLASSIFICATION	
Heavy-duty	Poor motor road
Medium-duty	Wagon and jeep track
Light-duty	Foot trail
U. S. Route	State Route

STANDINGSTONE MTN., N.C.-S.C.
N3507.5-W8230/7.5

1965
PHOTOREVISED 1978
AMS 4454 II NE-SERIES V842

NOV 17 1981

3250