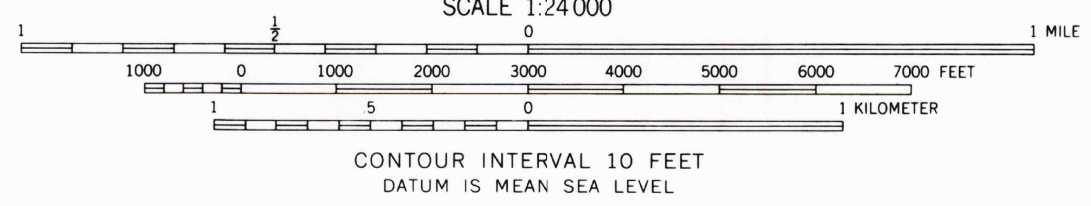
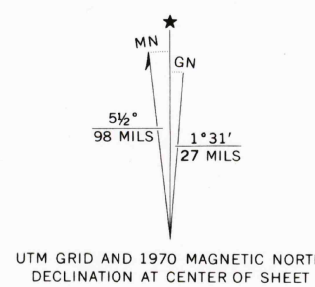


UNITED STATES
DEPARTMENT OF THE INTERIOR
GEOLOGICAL SURVEY


TOWNSVILLE QUADRANGLE
NORTH CAROLINA—VANCE CO.
7.5 MINUTE SERIES (TOPOGRAPHIC)



Mapped, edited, and published by the Geological Survey
Control by USGS and USC&GS
Topography by photogrammetric methods from aerial
photographs taken 1970. Field checked 1970
Polyconic projection. 1927 North American datum
10,000-foot grid based on North Carolina coordinate system
1000-meter Universal Transverse Mercator grid ticks, zone 17,
shown in blue
Areas covered by dashed light-blue pattern are subject to controlled
inundation



ROAD CLASSIFICATION	
Primary highway, hard surface	Light-duty road, hard or improved surface
Secondary highway, hard surface	Unimproved road
Interstate Route	U. S. Route
	State Route



TOWNSVILLE, N. C.
N3622.5—W7822.5/7.5.
1970
AMS 5356 IV NW—SERIES V842

THIS MAP COMPLIES WITH NATIONAL MAP ACCURACY STANDARDS
FOR SALE BY U. S. GEOLOGICAL SURVEY, WASHINGTON, D. C. 20242
A FOLDER DESCRIBING TOPOGRAPHIC MAPS AND SYMBOLS IS AVAILABLE ON REQUEST

