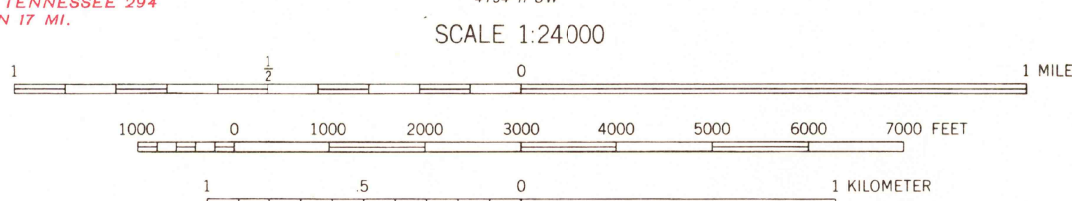
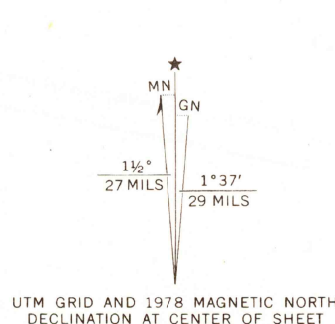


Maped and edited by Tennessee Valley Authority
Published by the Geological Survey
Control by NOS/NOAA, USGS, and TVA
Topography by photogrammetric methods using
aerial photographs taken 1952.
Map field checked by TVA, 1957

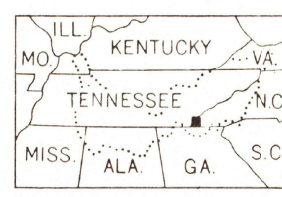
Polyconic projection, 1927 North American datum
10,000 foot grid based on North Carolina and
Tennessee rectangular coordinate systems
1000 meter Universal Transverse Mercator Grid
ticks, Zone 16, shown in blue

Revisions shown in purple and recompilation of
woodland areas compiled by the Tennessee Valley
Authority from aerial photographs taken 1975.
This information not field checked. Map edited 1978



CONTOUR INTERVAL 40 FEET
NATIONAL GEODETIC VERTICAL DATUM OF 1929

THIS MAP COMPLIES WITH NATIONAL MAP ACCURACY STANDARDS
FOR SALE BY U.S. GEOLOGICAL SURVEY, RESTON, VIRGINIA 22092
TENNESSEE DIVISION OF GEOLOGY, NASHVILLE, TENN. 37219
U.S. TENNESSEE VALLEY AUTHORITY, CHATTANOOGA, TENN. 37401 OR KNOXVILLE, TENN. 37902
A FOLDER DESCRIBING TOPOGRAPHIC MAPS AND SYMBOLS IS AVAILABLE ON REQUEST



QUADRANGLE LOCATION

ROAD CLASSIFICATION
Heavy-duty Poor motor road
Medium-duty Wagon and jeep track
Light-duty Foot trail
U. S. Route State Route
In developed areas, only through roads are classified

USGS
Historical File
Topographic Division

UNAKA, N. C., TENN.
N3507.5-W8407.5/7.5

1957
PHOTOREVISED 1978
AMS 4154 II NW-SERIES V842

MAR 17 1978