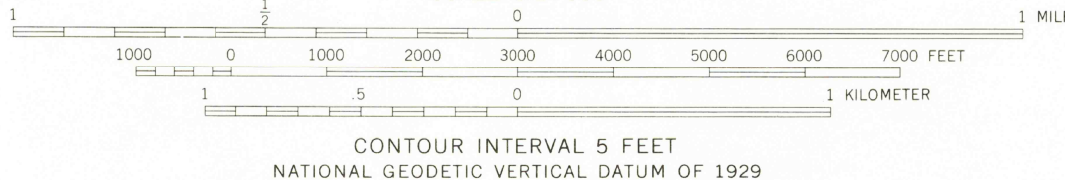





UTM GRID AND 1973 MAGNETIC NORTH  
DECLINATION AT CENTER OF SHEET



THIS MAP COMPLIES WITH NATIONAL MAP ACCURACY STANDARDS  
FOR SALE BY U. S. GEOLOGICAL SURVEY, RESTON, VIRGINIA 22092  
A FOLDER DESCRIBING TOPOGRAPHIC MAPS AND SYMBOLS IS AVAILABLE ON REQUEST

ROAD CLASSIFICATION

Primary highway, hard surface \_\_\_\_\_ Light-duty road, hard or improved surface \_\_\_\_\_  
Secondary highway, hard surface \_\_\_\_\_ Unimproved road \_\_\_\_\_

 Interstate Route  U. S. Route  State Route



QUADRANGLE LOCATION

USGS  
Historical File  
Topographic Division

UNION, N. C.  
N3615—W7700/7.5  
1977

AMS 5556 | SE-SERIES V842

SEP 26 1977

2900