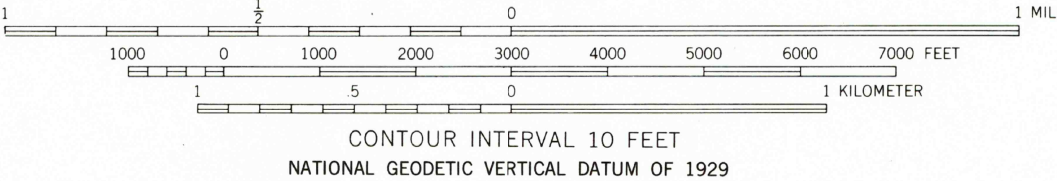
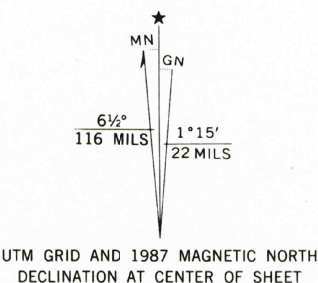



Maped by the Army Map Service
Published for civil use by the Geological Survey
Control by USGS, NOS/NOAA, and USCE
Topography by photogrammetric methods from aerial photographs taken 1947. Culture and drainage revised from aerial photographs taken 1955–1956. Field checked 1957
Polyconic projection. 10,000-foot grid ticks based on North Carolina coordinate system. 1000-meter Universal Transverse Mercator grid ticks, zone 17, shown in blue. 1927 North American Datum. To place on the predicted North American Datum 1983 move the projection lines 12 meters south and 23 meters west as shown by dashed corner ticks
Red tint indicates area in which only landmark buildings are shown



THIS MAP COMPLIES WITH NATIONAL MAP ACCURACY STANDARDS
FOR SALE BY U. S. GEOLOGICAL SURVEY
DENVER, COLORADO 80225 OR RESTON, VIRGINIA 22092
A FOLDER DESCRIBING TOPOGRAPHIC MAPS AND SYMBOLS IS AVAILABLE ON REQUEST



ROAD CLASSIFICATION
Heavy-duty ——— Light-duty ———
Medium-duty ——— Unimproved dirt ———
U. S. Route ——— State Route ———
Interstate Route ———

VANDER, N. C.
SE 1/4 FAYETTEVILLE 15' QUADRANGLE
35078-A7-TF-024
1957
PHOTOREVISED 1987
DMA 5254 III SE-SERIES V842

Revisions shown in purple and woodland compiled by the Geological Survey in cooperation with State of North Carolina agencies from aerial photographs taken 1984 and other sources. This information not field checked. Map edited 1987

