

Mapped and edited by Tennessee Valley Authority
Published by the Geological Survey

Control by US&GS, USGS, and TVA

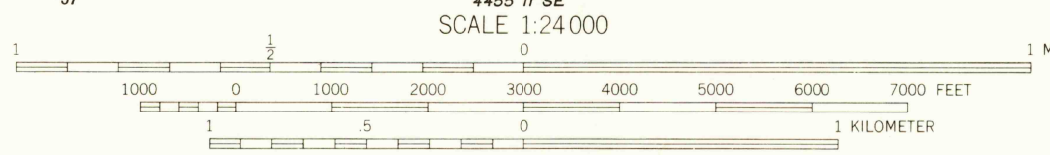
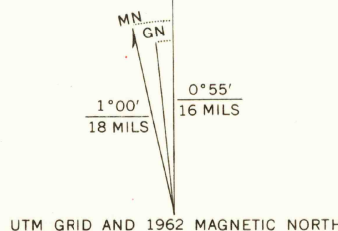
Revised by TVA in 1962 by photogrammetric methods using
aerial photographs taken 1961 and by reference to TVA-USGS
quadrangle dated 1942. Map field checked by TVA, 1962

Polyconic projection, 1927 North American datum
10,000-foot grid based on North Carolina
rectangular coordinate system

1000 meter Universal Transverse Mercator Grid ticks,
Zone 17, shown in blue

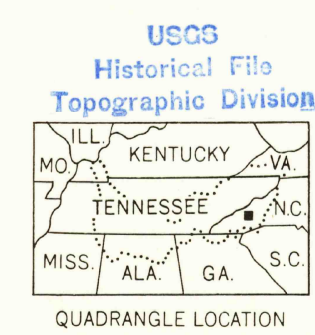
Fine red dashed lines indicate selected fence and field lines
visible on aerial photographs. This information is unchecked

Red tint indicates areas in which only landmark buildings are shown



THIS MAP COMPLIES WITH NATIONAL MAP ACCURACY STANDARDS

FOR SALE BY U.S. GEOLOGICAL SURVEY, WASHINGTON 25, D.C.
AND BY U.S. TENNESSEE VALLEY AUTHORITY, CHATTANOOGA OR KNOXVILLE, TENN.
A FOLDER DESCRIBING TOPOGRAPHIC MAPS AND SYMBOLS IS AVAILABLE ON REQUEST



ROAD CLASSIFICATION

Heavy-duty	Poor motor road
Medium-duty	Wagon and jeep track
Light-duty	Foot trail
U. S. Route	State Route

In developed areas, only through roads are classified

USGS. HISTORICAL
FILE COPY
TOPOGRAPHIC DIVISION

WEAVERVILLE, N.C.
N3537.5-W8230/7.5
1962

AMS 4455 II NE-SERIES V842

NOV 6 1965
1965