






UTM GRID AND 1998 MAGNETIC NORTH DECLINATION AT CENTER OF SHEET

THIS MAP COMPLIES WITH NATIONAL MAP ACCURACY STANDARDS
FOR SALE BY U.S. GEOLOGICAL SURVEY, P.O. BOX 25286, DENVER, COLORADO 80225
A FOLDER DESCRIBING TOPOGRAPHIC MAPS AND SYMBOLS IS AVAILABLE ON REQUEST

| | | | |
|---|---|--|---|
| Primary highway hard surface | | Light-duty road, hard or improved surface | |
| Secondary highway hard surface | | Unimproved road | |

| | | | | | |
|---|------------------|---|------------|---|-------------|
|  | Interstate Route |  | U.S. Route |  | State Route |
|---|------------------|---|------------|---|-------------|

| | |
|---|------|
| 1 | Lela |
| 2 | Cast |
| 3 | Scot |
| 4 | Winn |
| 5 | Wrig |
| 6 | Fans |
| 7 | Caro |
| 8 | |

APR 30 1999

NIMA 5452 III NW-SERIES V84

USGS NMD
HISTORICAL MAPS

NIMA 5452 III NW-SERIES V84

ISBN 0-607-86833-4