



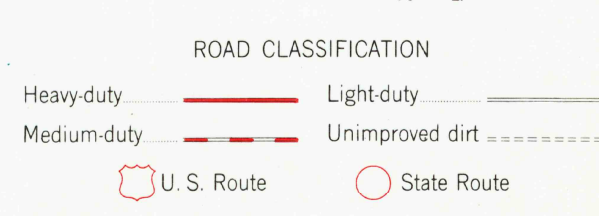
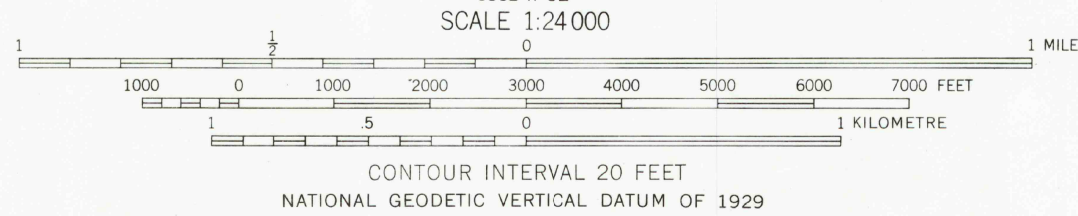
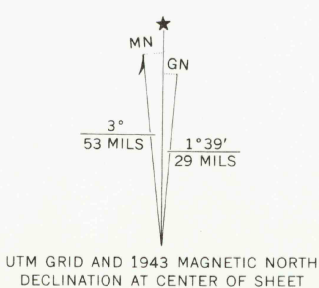
Mapped by the Army Map Service
Published for civil use by the Geological Survey

Control by USC&GS

Topography from aerial photographs by photogrammetric methods
and by planetable surveys 1943. Aerial photographs taken 1942

Polyconic projection. 1927 North American datum
10,000-foot grid based on North Carolina coordinate system
1000-metre Universal Transverse Mercator grid ticks,
zone 17, shown in blue

No distinction is made between barns, dwellings, and
commercial and industrial buildings



THIS MAP COMPLIES WITH NATIONAL MAP ACCURACY STANDARDS
FOR SALE BY U. S. GEOLOGICAL SURVEY, RESTON, VIRGINIA 22092
A FOLDER DESCRIBING TOPOGRAPHIC MAPS AND SYMBOLS IS AVAILABLE ON REQUEST

USGS
Historical File
Topographic Division

WINNABOW, N. C.
N 3407.5—W 7800/7.5

1943

AMS 5352 II NE—SERIES V 842

MAR 17 1976