
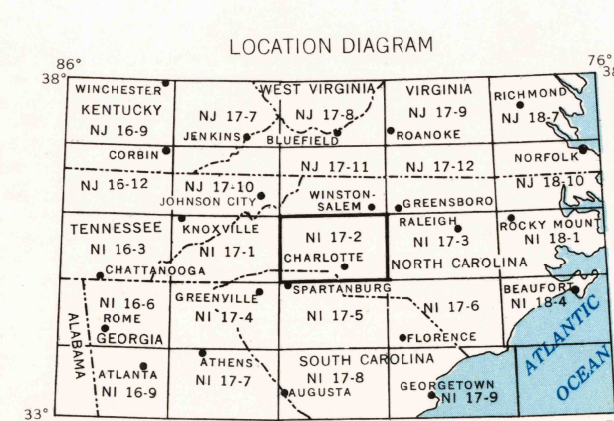
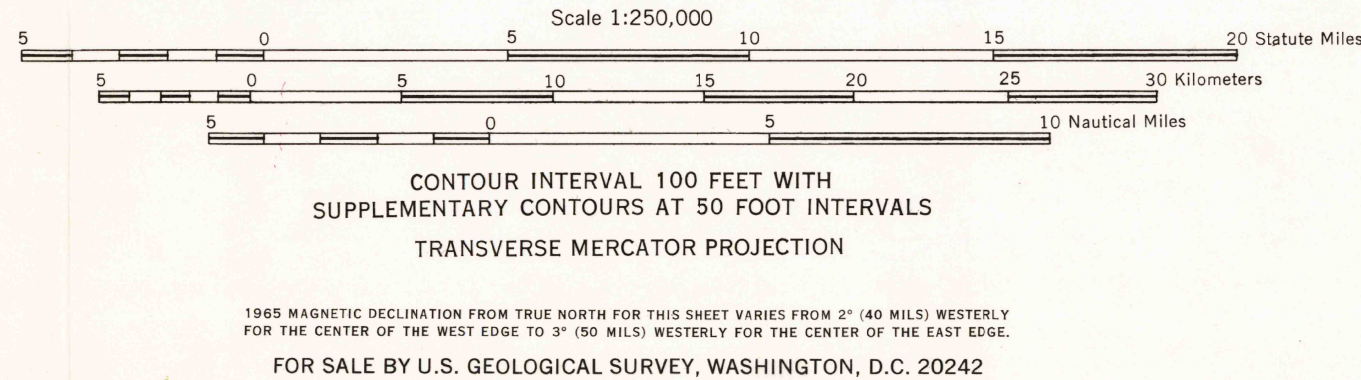
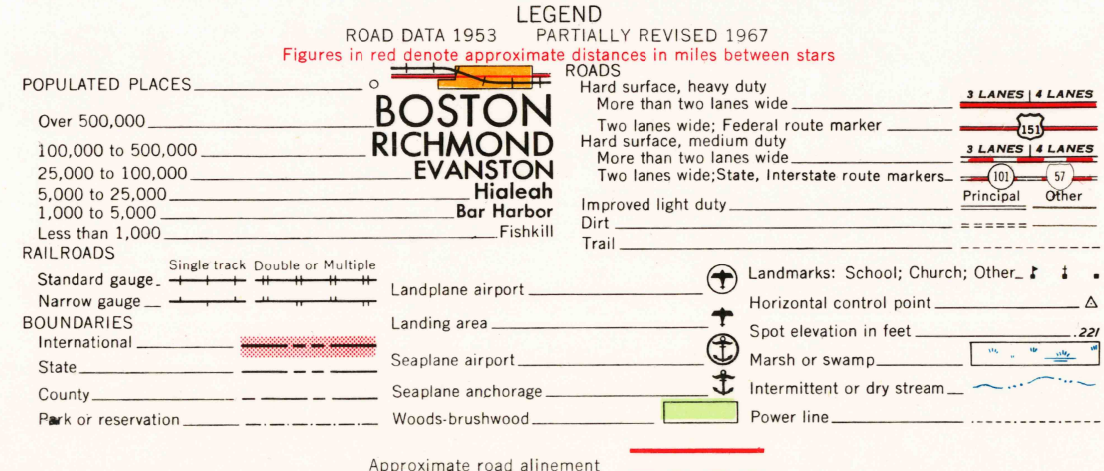


Prepared by the Army Map Service (AM), Corps of Engineers, U.S. Army, Washington, D.C. Compiled in 1953 by photogrammetric methods and from United States quadrangles, 1:24,000, 1:62,500, 1:100,000, and 1:250,000, 1905-50; county highway maps, 1943-49. Planimetric detail revised by photogrammetric methods. Control by USGS and USCE. Map field checked 1953. Limited revision by U.S. Geological Survey 1967.

100,000-foot grids based on North Carolina coordinate system and South Carolina coordinate system, north zone

10,000-meter Universal Transverse Mercator grid ticks, zone 17, shown in blue



USGS Historical File Topographic Division

U.S.G.S. FILE COPY TOPOGRAPHIC DIVISION

NOV 22 1969

6753

CHARLOTTE, NORTH CAROLINA; SOUTH CAROLINA

1953

LIMITED REVISION 1967