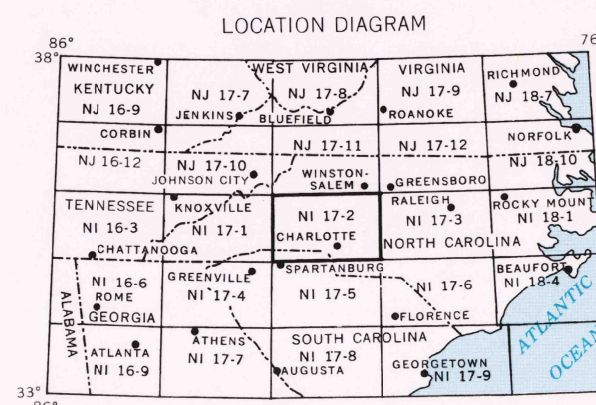
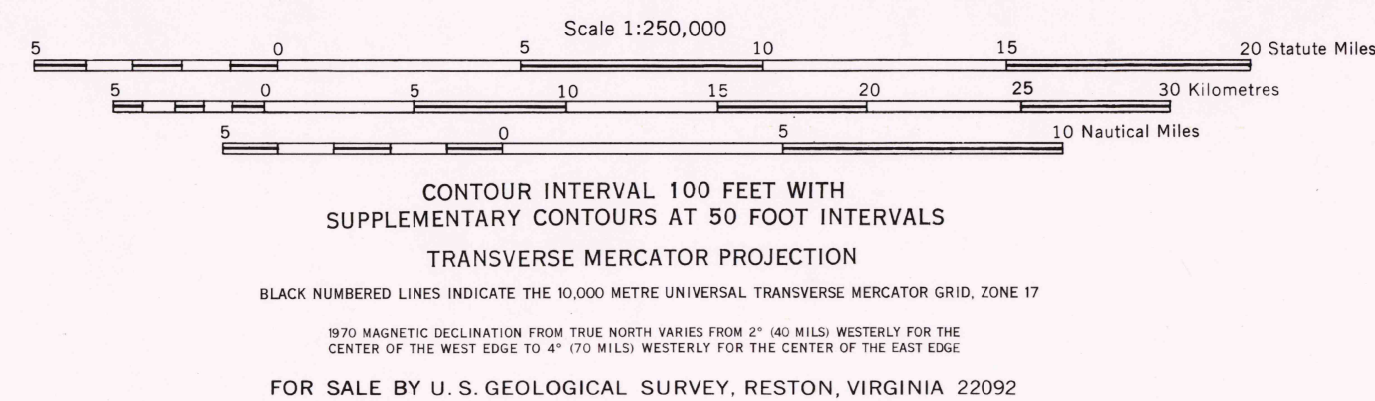
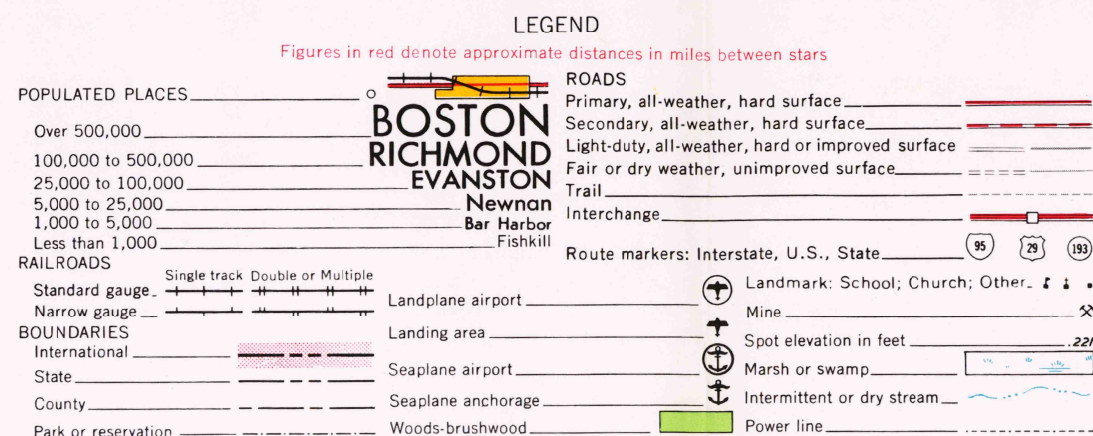


V501, EDITION 3
Prepared by the U.S. Army Topographic Command (AM), Washington, D.C. Compiled in 1953 by photogrammetric methods and from United States quadrangles, 1:24,000, 1:62,500, 1:100,000 and 1:250,000, 1905-50. Planimetry revised from aerial photographs taken 1947-51. Map field checked 1953. Revised in 1974 by the U.S. Geological Survey from aerial photographs taken 1972.

100,000-foot grids based on North Carolina coordinate system and South Carolina coordinate system, north zone.
Location of geodetic control established by government agencies is shown on corresponding 1:250,000-scale Geodetic Control Diagram



USGS
HISTORICAL FILE
TOPOGRAPHIC DIVISION

CHARLOTTE, NORTH CAROLINA; SOUTH CAROLINA
1953
REVISED 1974

STOCK NO. V501NI172-003

FEB 5 1975