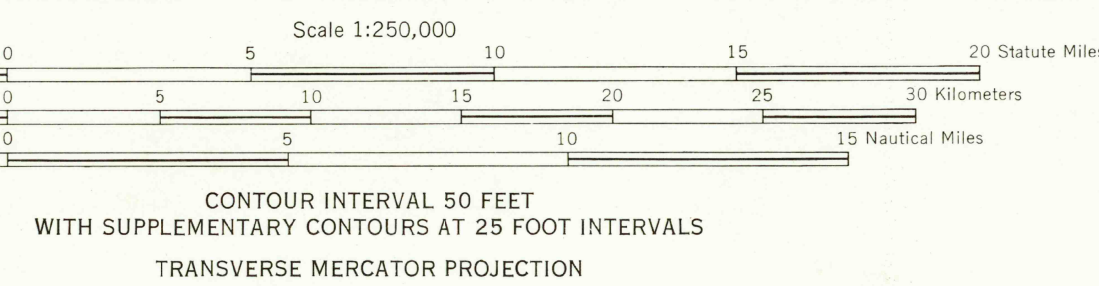
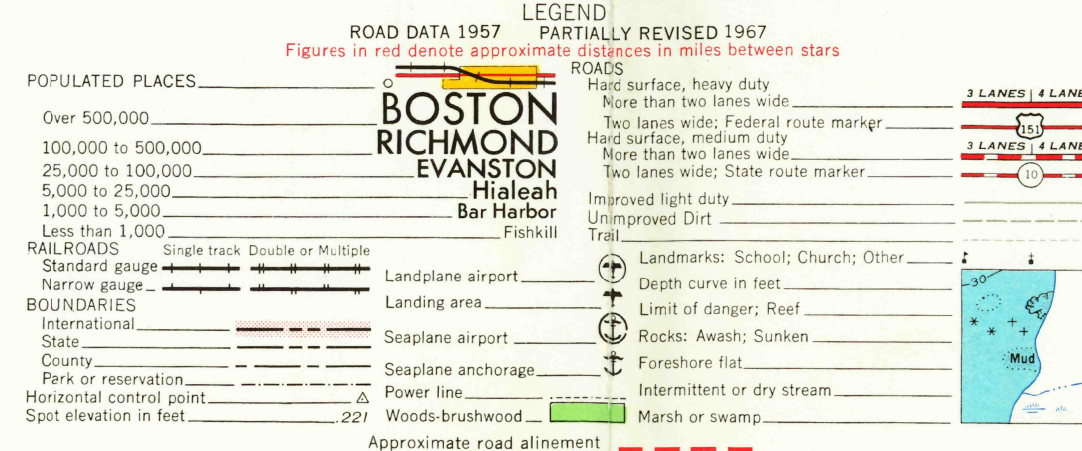

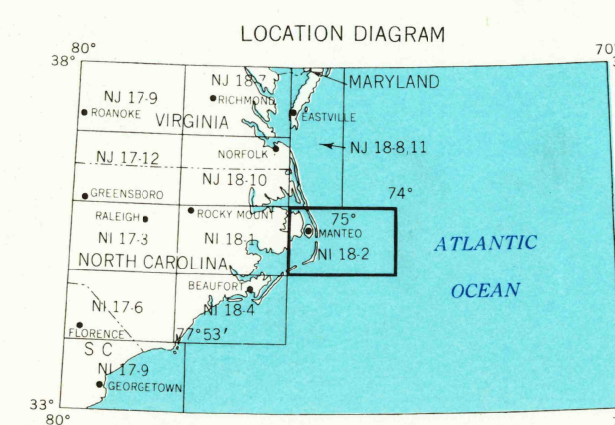


Prepared by the Army Map Service (KCSX), Corps of Engineers, U.S. Army, Washington, D.C. Compiled in 1957 from United States quad-rangles, 1:24,000 and 1:25,000, 1946-54; USCGS Charts 1109, 1110, 1229, 1231 and 1232, 1937-55. Planimetric detail revised by photogrammetric methods. Control by USGS, USCGS, USGS, NPS, USACE, and North Carolina Geodetic Survey. Map field checked 1957. Limited revision by U.S. Geological Survey 1967. 100,000-foot grid based on North Carolina coordinate system. 10,000-meter Universal Transverse Mercator grid ticks, zone 18, shown in blue.



1965 MAGNETIC DECLINATION FROM TRUE NORTH FOR THIS SHEET VARIES FROM 6° (120 MILES) WESTERLY FOR THE CENTER OF THE WEST EDGE TO 4° (140 MILES) WESTERLY FOR THE CENTER OF THE EAST EDGE
FOR SALE BY U.S. GEOLOGICAL SURVEY, WASHINGTON, D.C. 20242



U.S.G.S. Historical File
TOPOGRAPHIC DIVISION
MANTEO, NORTH CAROLINA
1957
LIMITED REVISION 1967
D.C. 14 1967