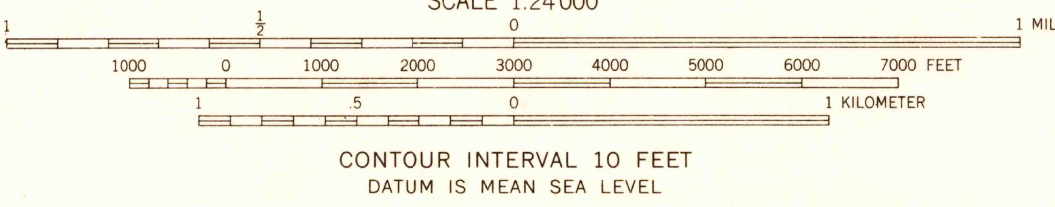
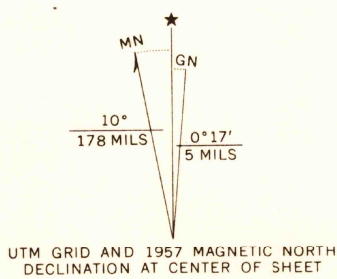





Mapped by the Army Map Service  
Published for civil use by the Geological Survey  
Control by USGS, USC&GS, USCE, and New Jersey  
Geodetic Survey  
Topography from aerial photographs by photogrammetric methods  
Aerial photographs taken 1947. Planimetric detail revised from  
aerial photographs taken 1956. Field check 1957  
Polyconic projection. 1927 North American datum  
10,000-foot grid based on New Jersey coordinate system  
1000-meter Universal Transverse Mercator grid ticks,  
zone 18, shown in blue



ROAD CLASSIFICATION  
Heavy-duty ——— Light-duty ———  
Medium-duty ——— Unimproved dirt ———  
U.S. Route ——— State Route ———



U.S.G.S.  
FILE COPY  
TOPOGRAPHIC DIVISION

ALLENTOWN, N. J.  
NE 1/4 BORDENTOWN 15' QUADRANGLE  
N 4007.5—W 7430.7.5

1957

AMS 6064 II NE—SERIES V822

RETURN TO:  
USGS AND HISTORICAL MAP ARCHIVES

USGS  
Historical File  
Topographic Division

FEB 7 1969