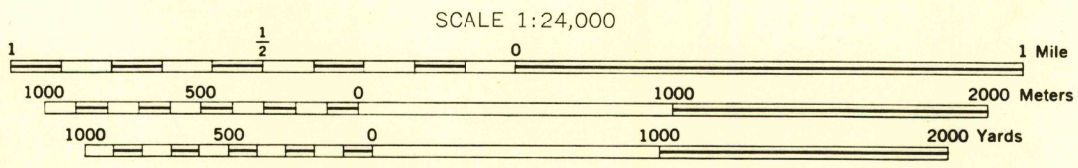


A.M.S. V822
First Edition (AMS 1), 1944; (AMS 2), 1947.

Prepared under the direction of the Chief of Engineers by the Army Map Service (AM), War Department, Washington, D. C. Marginal data revised and Universal Transverse Mercator Grid added, 1947. Copied in 1947 from New Jersey, 1:25,000, AMS, Lakehurst, 1944. Original map compiled by the Army Map Service by stereophotogrammetric methods. Horizontal and vertical control by USC&GS, USGS, New Jersey Geodetic Control Survey and AMS. Aerial photography by the Army Map Service, 1942.

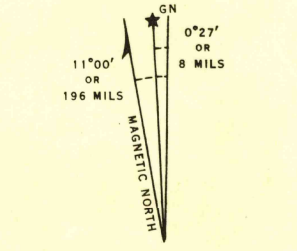
LEGEND
ROAD DATA 1943

Hard surface, heavy duty road, more than two lanes wide	Loose surface, graded, dry weather road
Hard surface, heavy duty road, two lanes wide, Federal route marker	Trail, dirt road
Secondary, hard surface, all weather road, two lanes wide, State route marker	Railroad in street, Carline in street
RAILROADS	UNDER CONSTRUCTION
Standard gauge	Single track
Narrow gauge	Double track
Single track carline	ABANDONED
BOUNDARIES	Double track carline
International	Mine
State	Intermittent lake
County (with monument)	Horizontal control sta.
Township, Borough	Bench mark
Reservation	Spot elevation, feet
Military reservation	Woods
School, Church	Large rapids and falls
Cemetery	Woods-brushwood
Churchyard	Swamp, marsh
	Brushwood
	Rocks, wash at low tide
	Orchard
	Wharf, pier
	Vineyard
	Man-made shoreline

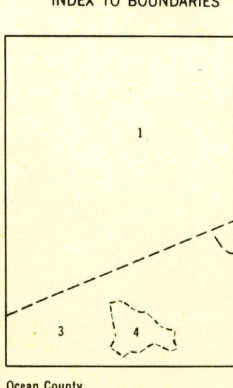


CONTOUR INTERVAL 20 FEET
DATUM IS MEAN SEA LEVEL
TRANSVERSE MERCATOR PROJECTION
1927 NORTH AMERICAN DATUM

REPRINTED FROM MILITARY EDITION FOR CIVIL USE
PENDING REVISION FOR STANDARD ISSUE
SOLD AND DISTRIBUTED BY U. S. GEOLOGICAL SURVEY, WASHINGTON 25, D. C.



INDEX TO BOUNDARIES



INDEX TO ADJOINING SHEETS

Sheet 6164 III SE falls within NK 18-11.
AMS V801 1:250,000
1 Jackson Township
2 Lakewood Township
3 Manchester Township
4 Lakehurst Borough (Incorporated)
5 Dover Township

HISTORICAL FILES
(DO NOT REMOVE)

LAKEHURST, NEW JERSEY
OCEAN COUNTY
N4000-W7415/7.5