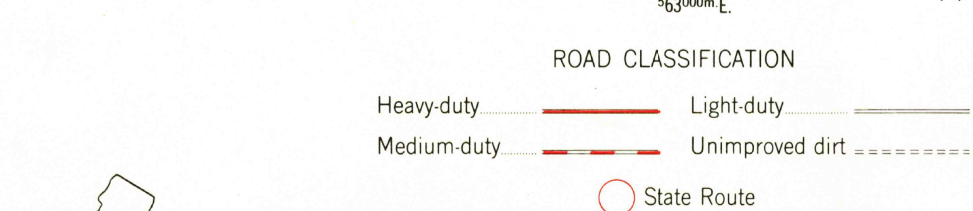
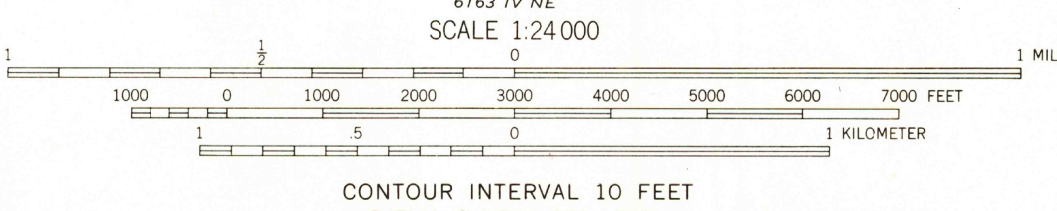
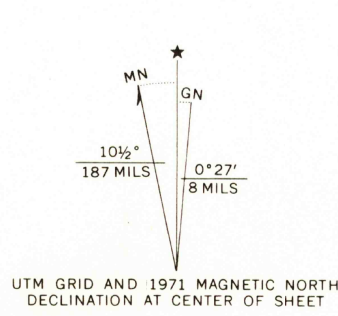


Mapped by the Army Map Service
Published for civil use by the Geological Survey
Control by USGS, USC&GS, USCE, and New Jersey Geodetic Survey
Topography from aerial photographs by photogrammetric methods
Aerial photographs taken 1947. Planimetric detail revised
from aerial photographs taken 1956. Field check 1957
Polyconic projection. 1927 North American datum
10,000-foot grid based on New Jersey coordinate system
1000-meter Universal Transverse Mercator grid ticks,
zone 18, shown in blue
Revisions shown in purple compiled by the Geological
Survey from aerial photographs taken 1970-71. This
information not field checked



LAKEHURST, N. J.
SEA/4 LAKEHURST 15' QUADRANGLE
N 4000—W 7415/7.5
1957
PHOTOREVISED 1971
AMS 6164 III SE—SERIES V822

FOR SALE BY U. S. GEOLOGICAL SURVEY, WASHINGTON, D. C. 20242
A FOLDER DESCRIBING TOPOGRAPHIC MAPS AND SYMBOLS IS AVAILABLE ON REQUEST

USGS
Historical File
Topographic Division

4740
FEB 2 1972