

AMS 3, 1948

Prepared under the direction of the Chief of Engineers by the Army Map Service (AM), Corps of Engineers, Department of the Army, Washington, D. C. Compiled in 1948 by stereophotogrammetric (multiframe) methods by reference to New Jersey 1:25,000, AMS, Trenton East, 1944. Aerial photography April 1947. Control by USC&GS. Map field checked.

**LEGEND**


Tint indicates built-up areas in which only landmark buildings are shown  
ROAD DATA 1948

In developed areas, only through roads are classified

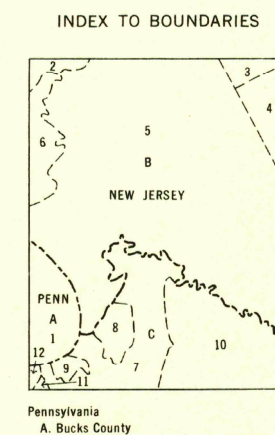
Hard surface, heavy duty road, more than two lanes wide	Loose surface, graded and drained, or narrow hard surface road
Hard surface, heavy duty road, two lanes wide; Federal route marker	Improved dirt road or street
Hard surface, medium duty road, more than two lanes wide	Unimproved dirt road
Hard surface, medium duty road, two lanes wide; State route marker	Trail

**RAILROADS**

Standard gauge	Single track
Narrow gauge	Double track
Railroad in street	Horizontal control point
Carline	Bench mark, monument
BOUNDARIES	Spot elevation in feet
National	Cemetery
State (with monument)	Woods or brushwood
County	Orchard
Township, Borough, City	Vineyard
Corporate limits	Intermittent lake
Reservation	Intermittent stream; Dam
Military reservation	Swamp, marsh
	Rapids; Falls
	Large rapids and falls



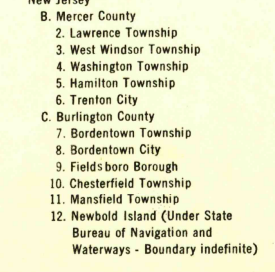
CONTOUR INTERVAL 10 FEET  
DATUM IS 1929 MEAN SEA LEVEL  
TRANSVERSE MERCATOR PROJECTION  
1927 NORTH AMERICAN DATUM



**INDEX TO ADJOINING SHEETS**

74°52'30" W	74°45'00" W	74°37'30" W	74°30'00" W
40°15'00" N	40°07'30" N	40°00'00" N	39°52'30" N

Sheet 6064 II NW falls within NK 18-11  
AMS V851: 1:250,000



**INDEX TO BOUNDARIES**

NEW JERSEY	1. Falls Township
Bucks County	2. Lawrence Township
Hamilton County	3. West Windsor Township
Warren County	4. Washington Township
Union County	5. Hamilton Township
Camden County	6. Trenton City
Burlington County	7. Burlington County
Delaware County	8. Burlington County
Philadelphia County	9. Philadelphia County
Montgomery County	10. Chesterfield Township
Washington County	11. Mansfield Township
York County	12. Newark Island Order State

Bureau of Navigation and Waterways - Boundary Indefinite

REPRINTED FROM MILITARY EDITION FOR CIVIL USE 1948  
SOLD AND DISTRIBUTED BY U. S. GEOLOGICAL SURVEY, WASHINGTON 25, D. C.

APPROXIMATE MEAN DECLINATION, 1948

TRENTON EAST, N. J., PA.  
N4007.5-W7437.5/7.5

USGS  
Historical File  
Topographic Division

USGS  
FILE COPY  
TOPOGRAPHIC DIVISION

715  
MAY 20 1954