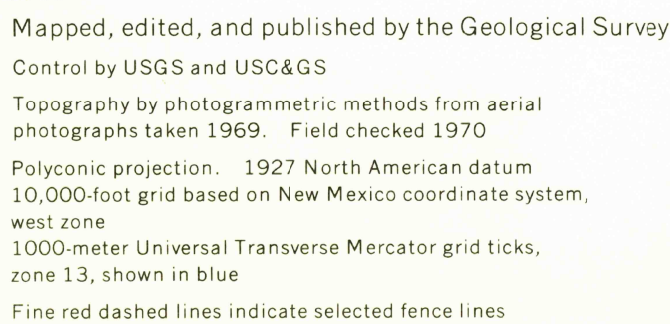


KIN NAHZIN RUINS QUADRANGLE
NEW MEXICO—MC KINLEY CO.
7.5 MINUTE SERIES (TOPOGRAPHIC)



SCALE 1:24,000

1 MILE

1000 0 1000 2000 3000 4000 5000 6000 7000 FEET




1 5 0 1 KILOMETER

CONTOUR INTERVAL 20 FEET
DATUM IS MEAN SEA LEVEL

THIS MAP COMPLIES WITH NATIONAL MAP ACCURACY STANDARDS
FOR SALE BY U.S. GEOLOGICAL SURVEY, DENVER, COLORADO 80225, OR WASHINGTON, D. C. 20242
A FOLDER DESCRIBING TOPOGRAPHIC MAPS AND SYMBOLS IS AVAILABLE ON REQUEST

ROAD CLASSIFICATION

Primary highway, hard surface	Light-duty road, hard or improved surface
Secondary highway, hard surface	Unimproved road

 Interstate Route  U. S. Route  State Route

KIN NAHZIN RUINS, NEW MEX.
N3545—W10745/7.5

1970

AMS 4455 IV SE—SERIES V881

USGS
Historical File
Topographic Division

Dingemans
31 1973
2500
50 Jan