

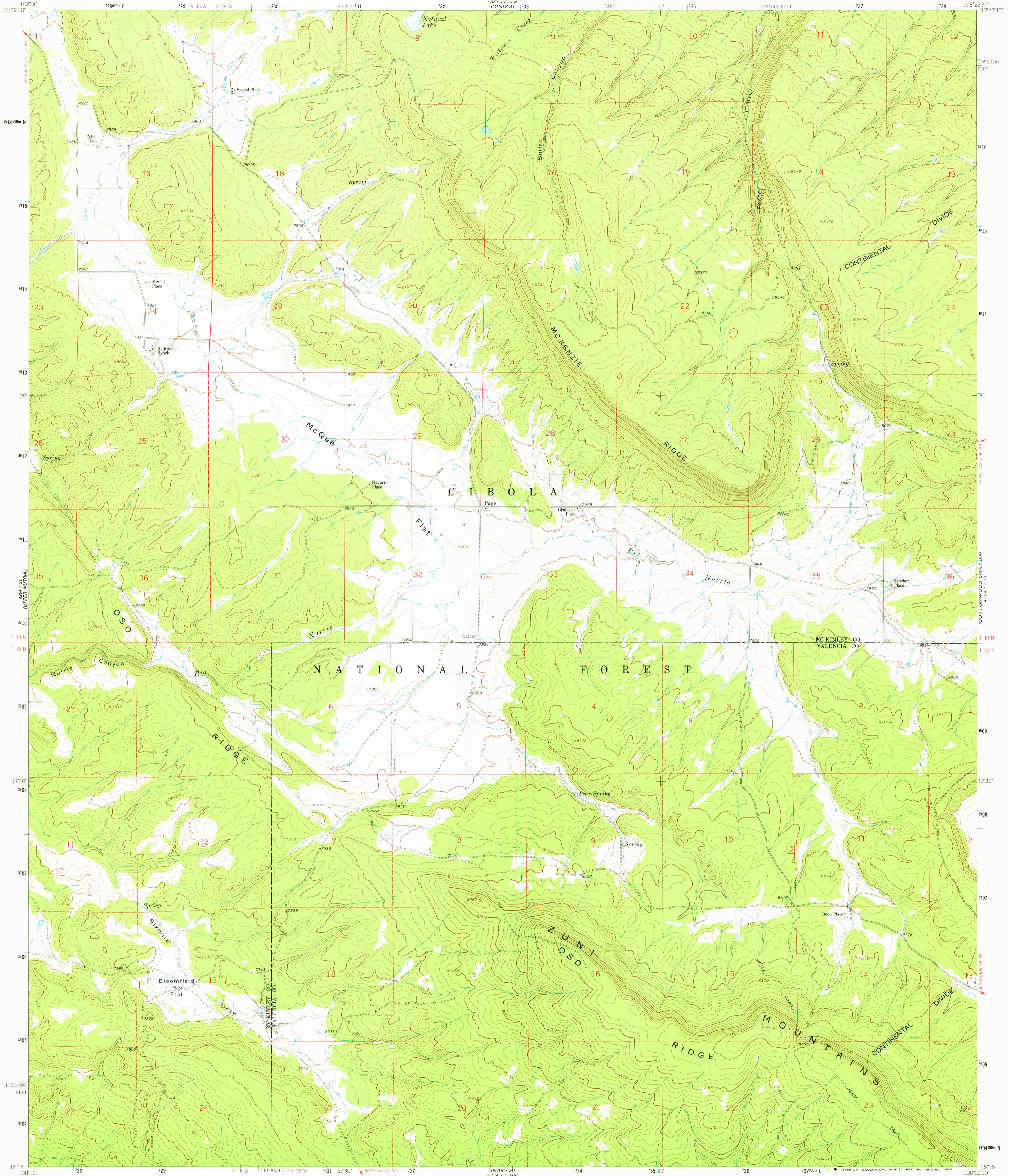
4354 IV NE
(PORT WINDATE)

UNITED STATES
DEPARTMENT OF THE INTERIOR
GEOLOGICAL SURVEY



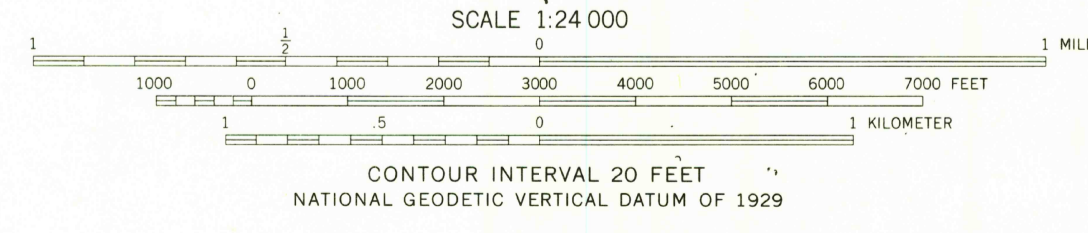
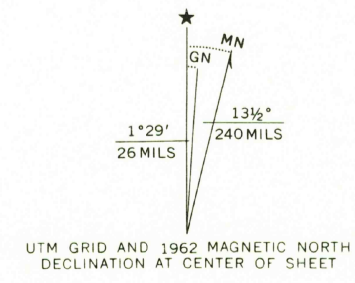
PAGE QUADRANGLE
NEW MEXICO
7.5 MINUTE SERIES (TOPOGRAPHIC)

4354 IV NE
(CONTINENTAL DIVIDE)



4354 IV NE
(BURNED TREES CANYON)

Mapped, edited, and published by the Geological Survey
Control by USGS and USC&GS
Topography by photogrammetric methods from aerial
photographs taken 1961. Field checked 1962
Polyconic projection. 1927 North American datum
10 000-foot grid based on New Mexico coordinate system, west zone
1000 meter Universal Transverse Mercator grid ticks,
zone 12, shown in blue
Fine red dashed lines indicate selected fence lines
There may be private inholdings within the boundaries of
the National or State reservations shown on this map



USGS
Historical File
Topographic Division

PAGE, N. MEX.
N3515-W10822.5/7.5
1962

SEP 27 1979

DMA 4354 IV SW-SERIES V881

4354 IV NE
(KETTNER CANYON)