
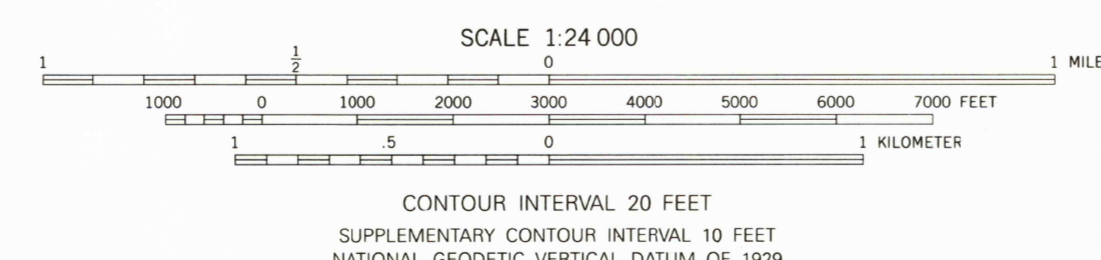
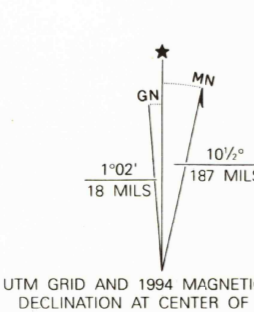


UNITED STATES
DEPARTMENT OF THE INTERIOR
GEOLOGICAL SURVEY

PICACHO MOUNTAIN QUADRANGLE
NEW MEXICO-DOÑA ANA CO.
7.5 MINUTE SERIES (TOPOGRAPHIC)

Produced by the United States Geological Survey
Control by USGS and NOS/NOAA
Compiled from aerial photographs taken 1972. Field checked 1974
Map edited 1978
North American Datum of 1927 (NAD 27). Projection and
10000-foot ticks: New Mexico Coordinate System, central zone
(Transverse Mercator)
Blue 1000-meter Universal Transverse Mercator ticks, zone 13
North American Datum of 1983 (NAD 83) is shown by dashed
corner ticks. The values of the shift between NAD 27 and NAD 83
for 7.5-minute intersections are obtainable from National Geodetic
Survey NADCON software
Fine red dashed lines indicate selected fence lines
Where omitted, land lines have not been established
Photinspected from 1990 source; no major culture or
drainage changes observed. Boundaries verified and
names revised 1994



ROAD CLASSIFICATION
Primary highway, hard surface
Secondary highway, hard surface
Light-duty road, hard or improved surface
Unimproved road
Interstate Route
U. S. Route
State Route

PICACHO MOUNTAIN, NM
32106-C8-TF-024
1978
MINOR REVISION 1994
DMA 4648 IV SW-SERIES V881

THIS MAP COMPLIES WITH NATIONAL MAP ACCURACY STANDARDS
FOR SALE BY U. S. GEOLOGICAL SURVEY, DENVER, COLORADO 80225, OR RESTON, VIRGINIA 22092
A FOLDER DESCRIBING TOPOGRAPHIC MAPS AND SYMBOLS IS AVAILABLE ON REQUEST