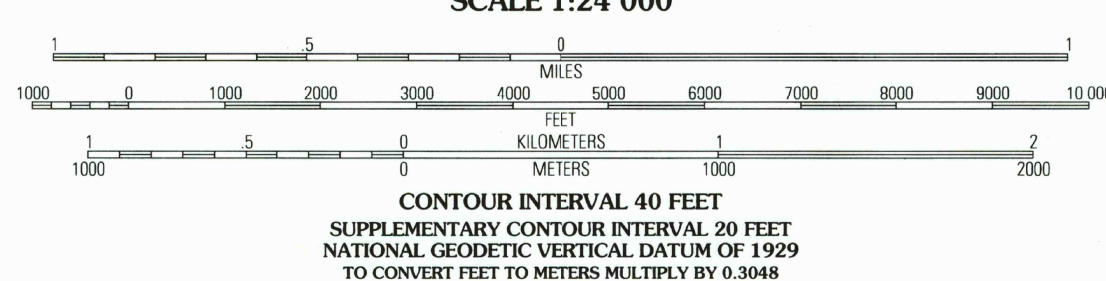
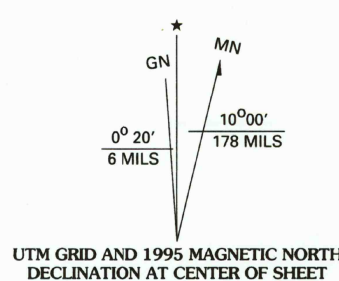
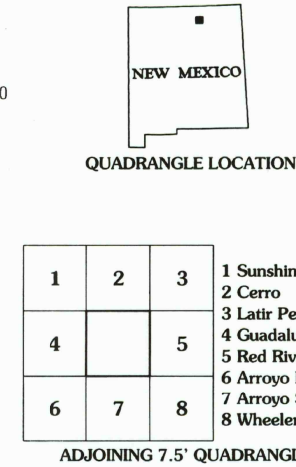


Produced by the U.S. Geological Survey
Revised by the U.S. Forest Service
Areas outside the National Forest System lands may not have been revised
Control by USGS and USFWS
Compiled from aerial photographs taken 1962. Revised from aerial photographs
taken 1990. Partial field check by U.S. Forest Service 1995
North American Datum of 1927 (NAD 27). Projection and 10000-foot ticks:
New Mexico coordinate system, central zone (Transverse Mercator). Blue
1000-meter Universal Transverse Mercator ticks, zone 13
North American Datum of 1983 (NAD 83) is shown by dashed corner ticks
The values of the shift between NAD 27 and NAD 83 for 7.5-minute
intersections are obtainable from National Geographic Survey NADCON software
Non-National Forest System lands within the National Forest
Inholdings may exist in other National or State reservations
This map is not a legal land line or ownership document. Public lands are
subject to change and leasing, and may have access restrictions; check
with local offices. Obtain permission before entering private lands
Unsurveyed land net is not official



THIS MAP COMPLIES WITH NATIONAL MAP ACCURACY STANDARDS
FOR SALE BY U.S. GEOLOGICAL SURVEY
DENVER, COLORADO 80225
A FOLDER DESCRIBING TOPOGRAPHIC MAPS AND SYMBOLS IS AVAILABLE ON REQUEST



HIGHWAYS AND ROADS	
Interstate	5
U. S.	78
State	6
County	6
National Forest, suitable for passenger cars	100
National Forest, suitable for high clearance vehicles	100
National Forest Trail	384
Primary highway	100
Secondary highway	100
Light-duty road	100
Paved	100
Gravel	100
Dirt	100
Composition unspecified	100
Unimproved, 4 wheel drive	100
Trail	100
Gate	100

QUESTA, NM
1995
DMA 4857 II NE - SERIES V881