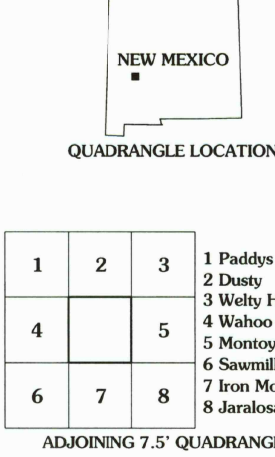
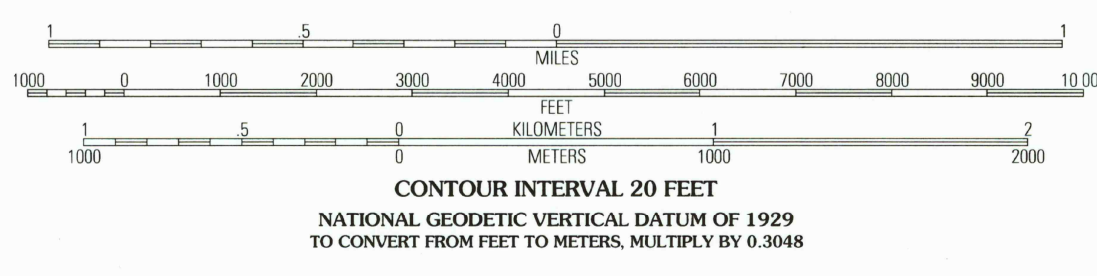
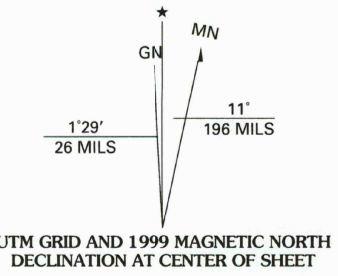




Produced by the United States Geological Survey 1965  
Revision within and adjacent to National Forest System  
lands by USDA Forest Service 1999  
Topography compiled 1960. Planimetry derived from imagery taken 1996  
and other sources. Public Land Survey System and survey control current  
as of 2000  
North American Datum of 1927 (NAD 27). Projection: New Mexico  
coordinate system, central zone (transverse Mercator)  
10 000-foot ticks: New Mexico coordinate system, central and west zones  
Blue 1000-meter Universal Transverse Mercator ticks, zone 13  
North American Datum of 1983 (NAD 83) is shown by dashed corner ticks  
The values of the shift between NAD 27 and NAD 83 for 7.5-minute  
intersections are obtainable from National Geodetic Survey NADCON software  
Non-National Forest System lands within the National Forest  
Inholdings may exist in other National or State reservations  
This map is not a legal land line or ownership document. Public lands are  
subject to change and leasing, and may have access restrictions; check  
with local offices. Obtain permission before entering private lands



|  |     |                                 |   |
|--|-----|---------------------------------|---|
| Interstate .....   | 5   | Primary highway .....           | 1 |
| U. S. ....   | 100 | Secondary highway .....         | 2 |
| State .....  | 75  | Light-duty road .....           | 3 |
| County .....   | 61  | Composition: Unspecified .....  | 4 |
| National Forest, suitable<br>for passenger cars .....          | 105 | Paved .....                     | 5 |
| National Forest, suitable for<br>high clearance vehicles ..... | 106 | Gravel .....                    | 6 |
| National Forest Trail .....                                    | 301 | Dirt .....                      | 7 |
|  |     | Unimproved; 4 wheel drive ..... | 8 |
|  |     | Gate; Barrier .....             | 9 |

WAHOO RANCH, NM  
1999  
33107-E6-TF-024  
NIMA 4451 II SW-SERIES V881

RECEIVED  
JAN 07 2003  
USGS NW  
HISTORICAL MAP ARCHIVES  
ISBN 0-607-99455-X  
9 780607 994550