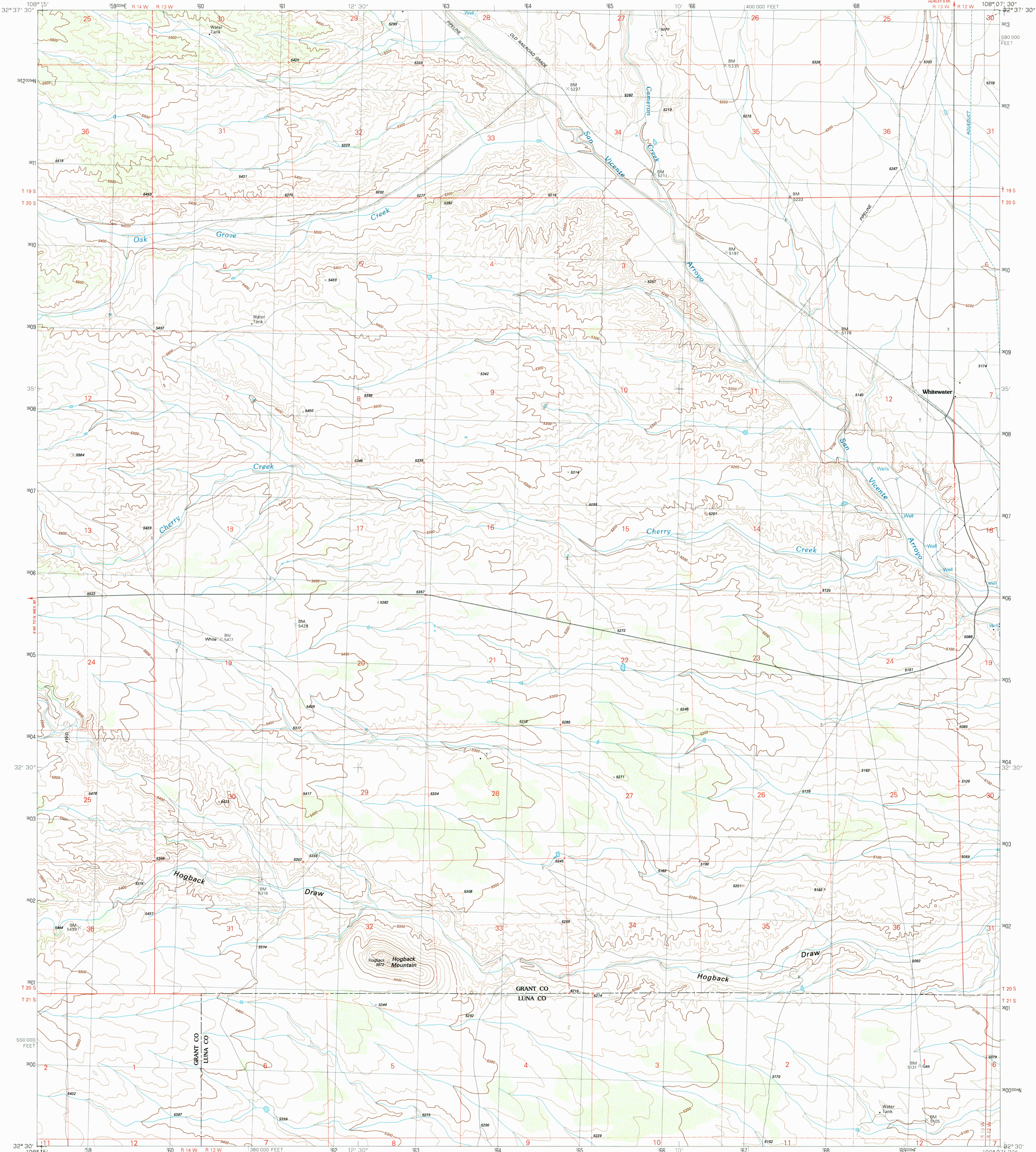


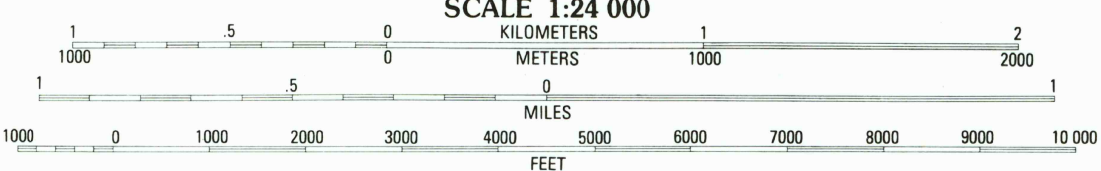
DEPARTMENT OF THE INTERIOR
UNITED STATES GEOLOGICAL SURVEY

WHITEWATER QUADRANGLE
NEW MEXICO
7.5 MINUTE SERIES (TOPOGRAPHIC)




Produced by the United States Geological Survey
Control by USGS and NOS/NOAA
Compiled from aerial photographs taken 1987
Field checked 1989. Map edited 1992
North American Datum of 1927 (NAD 27). Projection and
10 000-foot grid ticks: New Mexico Coordinate System,
west zone (Transverse Mercator)
1000-meter Universal Transverse Mercator grid, zone 12
The difference between NAD 27 and North American Datum of
1983 (NAD 83) for 7.5 minute intersections is given in USGS
Bulletin 1875. The NAD 83 is shown by dashed corner ticks
There may be private inholdings within the boundaries of the
National or State reservations shown on this map
Fine red dashed lines indicate selected fence and field lines where
generally visible on aerial photographs. This information is
unchecked

UTM GRID AND 1992 MAGNETIC NORTH
DECLINATION AT CENTER OF SHEET



CONTOUR INTERVAL 20 FEET
NATIONAL GEODETIC VERTICAL DATUM OF 1929
TO CONVERT FEET TO METERS MULTIPLY BY 0.3048
TO CONVERT METERS TO FEET MULTIPLY BY 3.2808
THIS MAP COMPLIES WITH NATIONAL MAP ACCURACY STANDARDS
FOR SALE BY U.S. GEOLOGICAL SURVEY
DENVER, COLORADO 80225 OR RESTON, VIRGINIA 22092
A FOLDER DESCRIBING TOPOGRAPHIC MAPS AND SYMBOLS IS AVAILABLE ON REQUEST



ROAD CLASSIFICATION
Primary highway, hard surface
Secondary highway, hard surface
Light-duty road, hard or improved surface
Unimproved road
Interstate Route
U. S. Route
State Route

1	2	3
4	5	6
7	8	

ADJOINING 7.5' QUADRANGLE NAMES

1 Tyrone
2 Hurley West
3 Hurley East
4 White Signal
5 Faywood Station
6 Wierway Hill
7 Cow Springs Mountain
8 Antelope Hill

WHITEWATER, N. MEX.
32108-E2-TF-024
1992
DMA 4349 II SW-SERIES V881