

This is a detailed topographic map of the Big Bend region in Texas, centered around the Rio Grande. The map features a grid with township and range coordinates, and labels for various geographical features and towns.

Geographical Features:

- Rio Grande:** The river is shown flowing from the top left towards the bottom right, forming the border between Texas and Mexico.
- Big Bend National Park:** Located in the upper right portion of the map, it is characterized by rugged terrain and high elevations.
- Chisos Mountains:** These mountains are situated in the upper right, near the Rio Grande.
- Chisos Mts.:** These mountains are located in the lower right, near the Rio Grande.
- Chisos Mts.:** These mountains are located in the lower right, near the Rio Grande.


Towns and Settlements:

- Big Bend:** Located in the upper right, near the Rio Grande.
- Chisos Mts.:** Located in the upper right, near the Rio Grande.
- Chisos Mts.:** Located in the upper right, near the Rio Grande.
- Chisos Mts.:** Located in the upper right, near the Rio Grande.



Grid Coordinates:

- Township:** The map shows townships 21N, 22N, 23N, 24N, 25N, 26N, 27N, 28N, 29N, 30N, 31N, 32N, 33N, 34N, 35N, 36N, 37N, 38N, 39N, 40N, 41N, 42N, 43N, 44N, 45N, 46N, 47N, 48N, 49N, 50N, 51N, 52N, 53N, 54N, 55N, 56N, 57N, 58N, 59N, 60N, 61N, 62N, 63N, 64N, 65N, 66N, 67N, 68N, 69N, 70N, 71N, 72N, 73N, 74N, 75N, 76N, 77N, 78N, 79N, 80N, 81N, 82N, 83N, 84N, 85N, 86N, 87N, 88N, 89N, 90N, 91N, 92N, 93N, 94N, 95N, 96N, 97N, 98N, 99N, 100N, 101N, 102N, 103N, 104N, 105N, 106N, 107N, 108N, 109N, 110N, 111N, 112N, 113N, 114N, 115N, 116N, 117N, 118N, 119N, 120N, 121N, 122N, 123N, 124N, 125N, 126N, 127N, 128N, 129N, 130N, 131N, 132N, 133N, 134N, 135N, 136N, 137N, 138N, 139N, 140N, 141N, 142N, 143N, 144N, 145N, 146N, 147N, 148N, 149N, 150N, 151N, 152N, 153N, 154N, 155N, 156N, 157N, 158N, 159N, 160N, 161N, 162N, 163N, 164N, 165N, 166N, 167N, 168N, 169N, 170N, 171N, 172N, 173N, 174N, 175N, 176N, 177N, 178N, 179N, 180N, 181N, 182N, 183N, 184N, 185N, 186N, 187N, 188N, 189N, 190N, 191N, 192N, 193N, 194N, 195N, 196N, 197N, 198N, 199N, 200N, 201N, 202N, 203N, 204N, 205N, 206N, 207N, 208N, 209N, 210N, 211N, 212N, 213N, 214N, 215N, 216N, 217N, 218N, 219N, 220N, 221N, 222N, 223N, 224N, 225N, 226N, 227N, 228N, 229N, 230N, 231N, 232N, 233N, 234N, 235N, 236N, 237N, 238N, 239N, 240N, 241N, 242N, 243N, 244N, 245N, 246N, 247N, 248N, 249N, 250N, 251N, 252N, 253N, 254N, 255N, 256N, 257N, 258N, 259N, 260N, 261N, 262N, 263N, 264N, 265N, 266N, 267N, 268N, 269N, 270N, 271N, 272N, 273N, 274N, 275N, 276N, 277N, 278N, 279N, 280N, 281N, 282N, 283N, 284N, 285N, 286N, 287N, 288N, 289N, 290N, 291N, 292N, 293N, 294N, 295N, 296N, 297N, 298N, 299N, 300N, 301N, 302N, 303N, 304N, 305N, 306N, 307N, 308N, 309N, 310N, 311N, 312N, 313N, 314N, 315N, 316N, 317N, 318N, 319N, 320N, 321N, 322N, 323N, 324N, 325N, 326N, 327N, 328N, 329N, 330N, 331N, 332N, 333N, 334N, 335N, 336N, 337N, 338N, 339N, 340N, 341N, 342N, 343N, 344N, 345N, 346N, 347N, 348N, 349N, 350N, 351N, 352N, 353N, 354N, 355N, 356N, 357N, 358N, 359N, 360N, 361N, 362N, 363N, 364N, 365N, 366N, 367N, 368N, 369N, 370N, 371N, 372N, 373N, 374N, 375N, 376N, 377N, 378N, 379N, 380N, 381N, 382N, 383N, 384N, 385N, 386N, 387N, 388N, 389N, 390N, 391N, 392N, 393N, 394N, 395N, 396N, 397N, 398N, 399N, 400N, 401N, 402N, 403N, 404N, 405N, 406N, 407N, 408N, 409N, 410N, 411N, 412N, 413N, 414N, 415N, 416N, 417N, 418N, 419N, 420N, 421N, 422N, 423N, 424N, 425N, 426N, 427N, 428N, 429N, 430N, 431N, 432N, 433N, 434N, 435N, 436N, 437N, 438N, 439N, 440N, 441N, 442N, 443N, 444N, 445N, 446N, 447N, 448N, 449N, 450N, 451N, 452N, 453N, 454N, 455N, 456N, 457N, 458N, 459N, 460N, 461N, 462N, 463N, 464N, 465N, 466N, 467N, 468N, 469N, 470N, 471N, 472N, 473N, 474N, 475N, 476N, 477N, 478N, 479N, 480N, 481N, 482N, 483N, 484N, 485N, 486N, 487N, 488N, 489N, 490N, 491N, 492N, 493N, 494N, 495N, 496N, 497N, 498N, 499N, 500N, 501N, 502N, 503N, 504N, 505N, 506N, 507N, 508N, 509N, 510N, 511N, 512N, 513N, 514N, 515N, 516N, 517N, 518N, 519N, 520N, 521N, 522N, 523N, 524N, 525N, 526N, 527N, 528N, 529N, 530N, 531N, 532N, 533N, 534N, 535N, 536N, 537N, 538N, 539N, 540N, 541N, 542N, 543N, 544N, 545N, 546N, 547N, 548N, 549N, 550N, 551N, 552N, 553N, 554N, 555N, 556N, 557N, 558N, 559N, 560N, 561N, 562N, 563N, 564N, 565N, 566N, 567N, 568N, 569N, 570N, 571N, 572N, 573N, 574N, 575N, 576N, 577N, 578N, 579N, 580N, 581N, 582N, 583N, 584N, 585N, 586N, 587N, 588N, 589N, 590N, 591N, 592N, 593N, 594N, 595N, 596N, 597N, 598N, 599N, 600N, 601N, 602N, 603N, 604N, 605N, 606N, 607N, 608N, 609N, 610N, 611N, 612N, 613N, 614N, 615N, 616N, 617N, 618N, 619N, 620N, 621N, 622N, 623N, 624N, 625N, 626N, 627N, 628N, 629N, 630N, 631N, 632N, 633N, 634N, 635N, 636N, 637N, 638N, 639N, 640N, 641N, 642N, 643N, 644N, 645N, 646N

- Contours and elevations in meters
- Highways, roads and other manmade structures
- Water features
- Woodland areas
- Geographic names



There may be private inholdings within the boundaries of the National or State reservations shown on this map

CONVERSION TABLE		DECLINATION DIAGRAM		ADJOINING MAPS			
Meters	Feet			1	2	3	
1	3.2809						
2	6.5617			1	2	3	
3	9.8425			4	5	6	
4	13.1234						
5	16.4043			6	7	8	
6	19.6850						
7	22.9659						
8	26.2467						
9	29.5276						
10	32.8084						
To convert meters to feet multiply by 3.2809		UTM grid convergence (GN and MN) magnetic declination (MM) at center of map Diagram is approximate					
To convert feet to meters multiply by 0.3048				1 Wheeler Peak 2 Ratons 3 Capulin Mountain 4 5 Clayton 6 Santa Fe 7 Row 8 Mosquero			

FOR SALE BY U. S. GEOLOGICAL SURVEY, DENVER, COLORADO 80225
OR RESTON, VIRGINIA 22092

Primary highway, hard surface		
Secondary highway, hard surface		
Light duty road, gravel, dirt, or hard or improved surface		
Unimproved road or street, foot		
Water marker: Interstate: U. S. State		
Water: standard gauge, narrow gauge		
ridge: overpass, underpass		
canal, rock, railroad		
Spot or area; locality, elevation		750
Quarry, landing, field, landing strip		
International boundary		
National or State reservation boundary		
and grant boundary		
U. S. public lands: range, township; section		
Water: survey, section line: protracted		
Water: over presentation line; pipeline		
can; dam with lock		
Cemetery; building		
Windmill; water well; spring		
Line shift; add or; mine, quarry, gravel pit		
U. S. monument; picnic area; U. S. location monument		
mine; cliff dwelling		
Isolated surface: strip mine, lava; and		
contours: index; intermediate, supplementary		
Water: contour; index; intermediate		
lake; pond; intermittent		
contours: large and small; falls, large and small		
area to be submerged; marsh, swamp		
subject to controlled inundation; woodland		
marsh, mangrove		
contour; viewpoint		

A pamphlet describing topographic maps is available on request

RETURN TO:
USGS NMD HISTORICAL MAP ARCHIVES