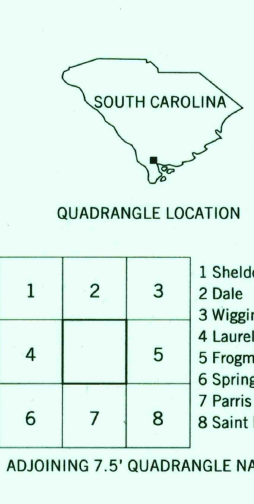
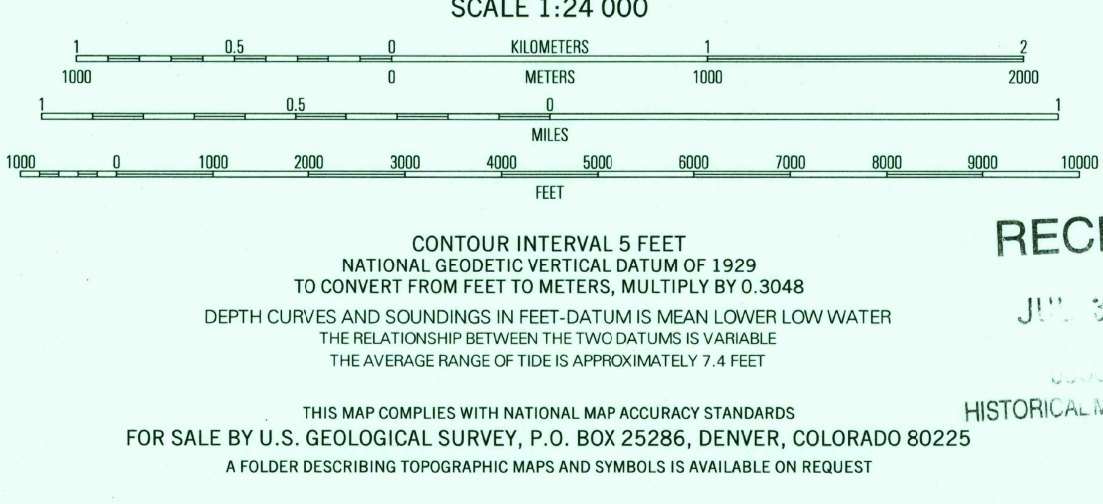
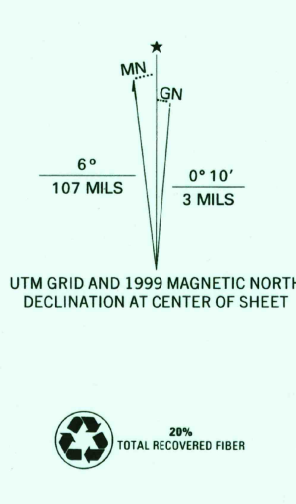


Produced by the United States Geological Survey  
Topography compiled 1958. Planimetry derived from imagery taken 1977 and other sources. Photospectroscopy using imagery dated 1998; no major culture or drainage changes observed. Survey control current as of 1958. Boundaries, other than corporate, revised 1999  
North American Datum of 1927 (NAD 27). Projection and 10 000-foot ticks: South Carolina coordinate system, south zone (Lambert conformal conic)  
1000-meter Universal Transverse Mercator grid, zone 17  
North American Datum of 1983 (NAD 83) is shown by dashed corner ticks. The values of the shift between NAD 27 and NAD 83 for 7.5-minute intersections are obtainable from National Geodetic Survey NADCON software  
Hydrography compiled from NOS charts 571 (1956) and 794 (1955)  
There may be private inholdings within the boundaries of the National or State reservations shown on this map  
Information shown in purple may not meet USGS content standards and may conflict with previously mapped contours



RECEIVED  
JUL 31 1999  
USGS NMD  
HISTORICAL MAP ARCHIVES  
BEAUFORT, SC  
1998  
NIMA 4848 1 NW-SERIES V864

ROAD CLASSIFICATION

Primary highway hard surface .....	Light-duty road, hard or improved surface .....
Secondary highway hard surface .....	Unimproved road .....
Interstate Route	U.S. Route
	State Route

QUADRANGLE LOCATION

1	2	3
4	5	6
7	8	9

ADJOINING 7.5' QUADRANGLE NAMES

1	2	3
4	5	6
7	8	9

1 Sheldon  
2 Dale  
3 Wiggins  
4 Laurel Bay  
5 Frogmore  
6 Spring Island  
7 Parris Island  
8 Saint Phillips Island