

Mapped, edited, and published by the Geological Survey

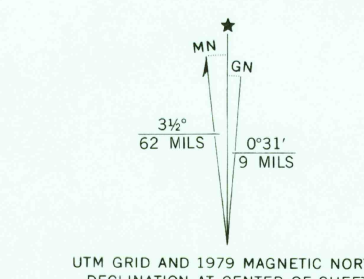
Control by USGS, NOS/NOAA, and South Carolina Geodetic Survey

Topography by photogrammetric methods from aerial photographs taken 1972. Field checked 1973. Map edited 1979

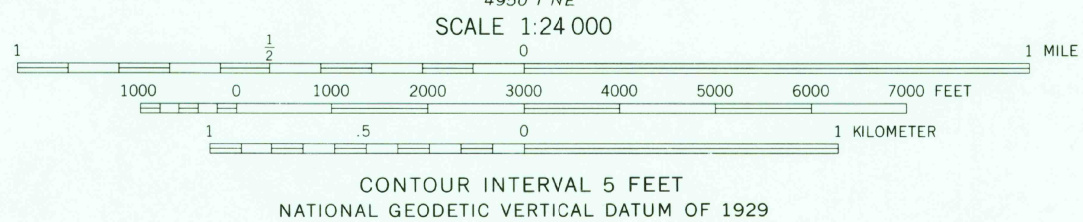
Projection and 10,000-foot grid ticks: South Carolina coordinate system, south zone (Lambert conformal conic)  
1000-meter Universal Transverse Mercator grid, zone 17  
1927 North American Datum

The difference between 1927 North American Datum and North American Datum of 1983 (NAD 83) for 7.5-minute intersections is given in USGS Bulletin 1875. The NAD 83 is shown by dashed corner ticks

Short dashed blue lines indicate elliptical bay outlines visible on aerial photographs



Map photoinspected 1987  
No major culture or drainage changes observed




THIS MAP COMPLIES WITH NATIONAL MAP ACCURACY STANDARDS  
FOR SALE BY U.S. GEOLOGICAL SURVEY  
DENVER, COLORADO 80225, OR RESTON, VIRGINIA 22092  
A FOLDER DESCRIBING TOPOGRAPHIC MAPS AND SYMBOLS IS AVAILABLE ON REQUEST



QUADRANGLE LOCATION

ROAD CLASSIFICATION	
Primary highway, hard surface	Light-duty road, hard or improved surface
Secondary highway, hard surface	Unimproved road
Interstate Route	U. S. Route
	State Route



BUTLERS BAY, S. C.  
82/4 MANNING 15' QUADRANGLE  
33080E1-TF-024

1979  
PHOTOINSPECTED 1987  
DMA 4951 II SE-SERIES V846