

UNITED STATES
DEPARTMENT OF THE INTERIOR
GEOLOGICAL SURVEY

IVA QUADRANGLE
SOUTH CAROLINA—GEORGIA
7.5 MINUTE SERIES (TOPOGRAPHIC)



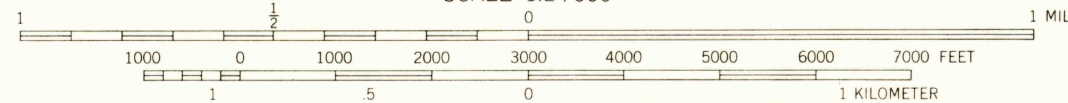
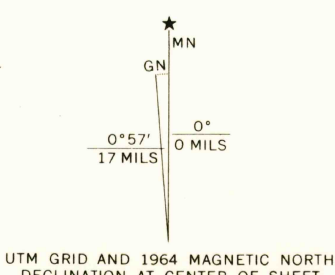
Mapped, edited, and published by the Geological Survey

Control by USGS, USC&GS, and South Carolina Geodetic Survey

Topography by photogrammetric methods from aerial photographs taken 1962. Field checked 1964

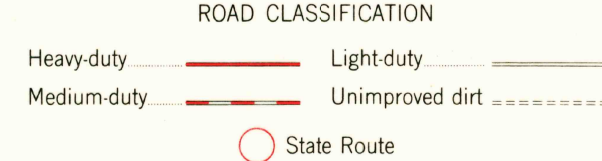
Polyconic projection. 1927 North American datum
10,000-foot grid based on South Carolina coordinate system, north zone
1000-meter Universal Transverse Mercator grid ticks,
zone 17, shown in blue

Fine red dashed lines indicate selected fence and field lines where
generally visible on aerial photographs. This information is unchecked



CONTOUR INTERVAL 10 FEET
DATUM IS MEAN SEA LEVEL

THIS MAP COMPLIES WITH NATIONAL MAP ACCURACY STANDARDS
FOR SALE BY U. S. GEOLOGICAL SURVEY, WASHINGTON 25, D. C.
A FOLDER DESCRIBING TOPOGRAPHIC MAPS AND SYMBOLS IS AVAILABLE ON REQUEST



USGS. IVA, S.C.—GA.
N3415—W8237.5/7.5
1964
TOPOGRAPHIC DIVISION
MS 4452 I SW—SERIES V846

DEC 4 1964

2620