

MAULDIN QUADRANGLE
SOUTH CAROLINA-GREENVILLE CO.
7.5 MINUTE SERIES (TOPOGRAPHIC)



PROVISIONAL MAP
Produced from original manuscript drawings. Information shown as of date of field check

983

05

S. C.







QUADRANGLE LOCATION

1	2	3	1 Paris Mountain
			2 Taylors
4		5	3 Greer
			4 Greenville
6	7	8	5 Pelham
			6 Pelzer
			7 Simpsonville
			8 Fountain Inn

ADJOINING 7.5' QUADRANGLE NAMES

CONTOURS AND ELEVATIONS IN METERS

ROAD LEGEND

Improved Road		
Unimproved Road		
Trail		
 Interstate Route	 U. S. Route	 State Route

MAULDIN, S. C.

PROVISIONAL EDITION 1983