



Mapped, edited, and published by the Geological Survey  
Control by USGS, NOS/NOAA, USCE, and South Carolina Geodetic Survey

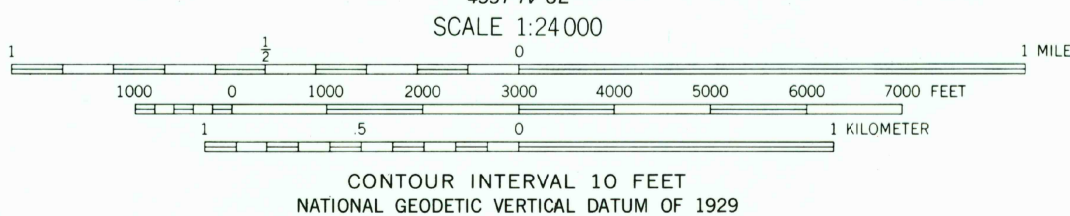

Topography by photogrammetric methods from aerial  
photographs taken 1962. Field checked 1964

Polyconic projection. 10,000-foot grid ticks based on  
South Carolina coordinate system, north zone  
1000-meter Universal Transverse Mercator grid ticks,  
zone 17, shown in blue


1927 North American Datum  
To place on the predicted North American Datum 1983  
move the projection lines 11 meters south and  
14 meters west as shown by dashed corner ticks

Fine red dashed lines indicate selected fence and field lines where  
generally visible on aerial photographs. This information is unchecked  
There may be private inholdings within the boundaries of  
the National or State reservations shown on this map

Revisions shown in purple and woodland compiled from  
aerial photographs taken 1981 and other sources. This  
information not field checked. Map edited 1986



THIS MAP COMPLIES WITH NATIONAL MAP ACCURACY STANDARDS  
FOR SALE BY U. S. GEOLOGICAL SURVEY, RESTON, VIRGINIA 22092  
A FOLDER DESCRIBING TOPOGRAPHIC MAPS AND SYMBOLS IS AVAILABLE ON REQUEST



McCORMICK, S. C.  
33082-H3-TF-024

1964  
PHOTOREVISED 1986  
DMA 4551 IV NE-SERIES V846