


(COTTAGEVILLE)
4949 IV
1:62,500

UNITED STATES
DEPARTMENT OF THE INTERIOR
GEOLOGICAL SURVEY

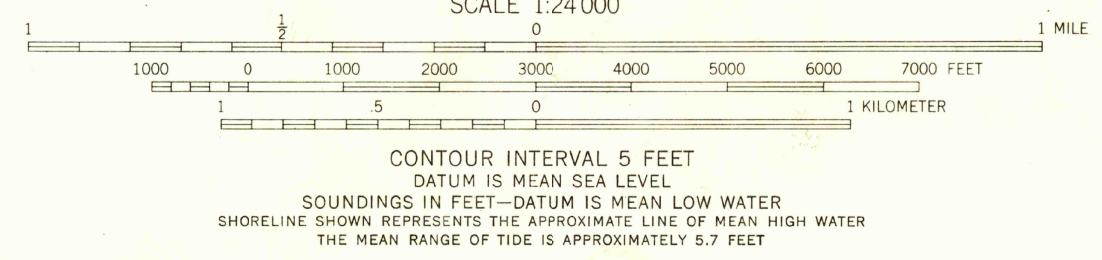
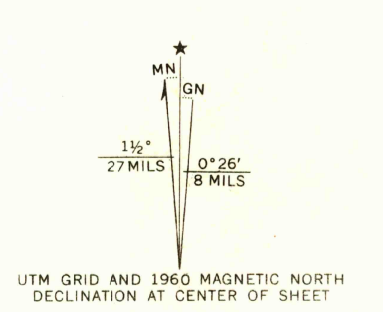
RAVENEL QUADRANGLE
SOUTH CAROLINA
7.5 MINUTE SERIES (TOPOGRAPHIC)
SW/4 RAVENEL 15' QUADRANGLE

4949 I SE
(LEDSBAY)



(COTTAGEVILLE)
4949 IV
1:62,500

Mapped by the U.S. Coast and Geodetic Survey
Edited and published by the Geological Survey
Control by USGS, USC&GS, and South Carolina Geodetic Survey
Planimetry by photogrammetric methods from aerial photographs taken
1952-1953. Topography by planimetric surveys 1954-1955
Revised by the Geological Survey 1960
Selected hydrographic data compiled from USC&GS Chart 1239 (1959)
This information is not intended for navigational purposes
Polyconic projection. 1927 North American datum
10,000-foot grid based on South Carolina coordinate system,
south zone
1000-meter Universal Transverse Mercator grid ticks,
zone 17, shown in blue



THIS MAP COMPLIES WITH NATIONAL MAP ACCURACY STANDARDS
FOR SALE BY U.S. GEOLOGICAL SURVEY, WASHINGTON 25, D. C.
A FOLDER DESCRIBING TOPOGRAPHIC MAPS AND SYMBOLS IS AVAILABLE ON REQUEST

USGS
HISTORICAL FILE
TOPOGRAPHIC DIVISION

ROAD CLASSIFICATION	
Heavy-duty	Light-duty
Medium-duty	Unimproved dirt
U.S. Route	State Route

RAVENEL, S.C.
SW/4 RAVENEL 15' QUADRANGLE
N3245-W8007.5/7.5
1960
AMS 4949 I SW-SERIES V846

JUN 16 1964