


4848 I NW
BEAUFORT

UNITED STATES
DEPARTMENT OF THE INTERIOR
GEOLOGICAL SURVEY

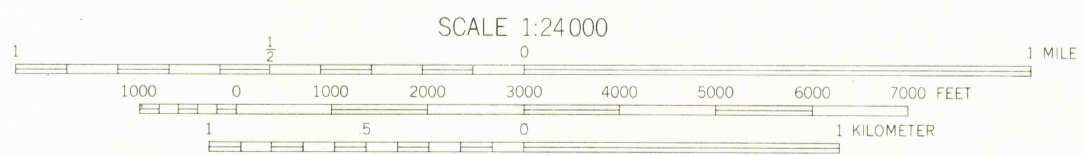
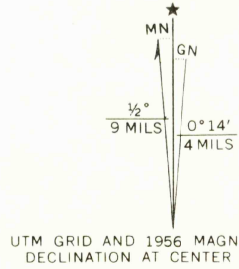
ST. PHILLIPS ISLAND QUADRANGLE
SOUTH CAROLINA—BEAUFORT CO.
7.5 MINUTE SERIES (TOPOGRAPHIC)
SE/4 FORT FREMONT 15' QUADRANGLE

4848 I NW
ST. HELENA SOUND



4848 I NW
WILTON HEAD

Mapped, edited, and published by the Geological Survey
Control by USC&GS and South Carolina Geodetic Survey
Culture and drainage in part compiled from aerial photographs
taken 1951 and from USC&GS charts T-5187 and T-5188
Topography by planetable surveys 1956
Hydrography compiled from USC&GS charts 571 (1956),
793 (1956), and 1240 (1954)
Polyconic projection. 1927 North American datum
10,000-foot grid based on South Carolina coordinate system,
south zone. 1,000-meter Universal Transverse Mercator
grid ticks, zone 17, shown in blue



CONTOUR INTERVAL 10 FEET
DATUM IS MEAN SEA LEVEL
DEPTH CURVES AND SOUNDINGS IN FEET—DATUM IS MEAN LOW WATER
SHORELINE SHOWN REPRESENTS THE APPROXIMATE LINE OF MEAN HIGH WATER
THE MEAN RANGE OF TIDE IS 6.8 FEET

THIS MAP COMPLIES WITH NATIONAL MAP ACCURACY STANDARDS
FOR SALE BY U.S. GEOLOGICAL SURVEY, WASHINGTON, D. C. 20242
A FOLDER DESCRIBING TOPOGRAPHIC MAPS AND SYMBOLS IS AVAILABLE ON REQUEST

ROAD CLASSIFICATION
Medium-duty ——— Light-duty ———
Unimproved dirt =====

OCT 17 1973
ST. PHILLIPS ISLAND, S. C.
SE/4 FORT FREMONT 15' QUADRANGLE
N3215—W8030/7.5

1956

AMS 4848 I SE—SERIES V846