



Mapped and edited by Tennessee Valley Authority

Published by the Geological Survey

Control by USC&GS, USGS, and TVA

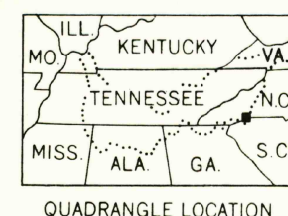
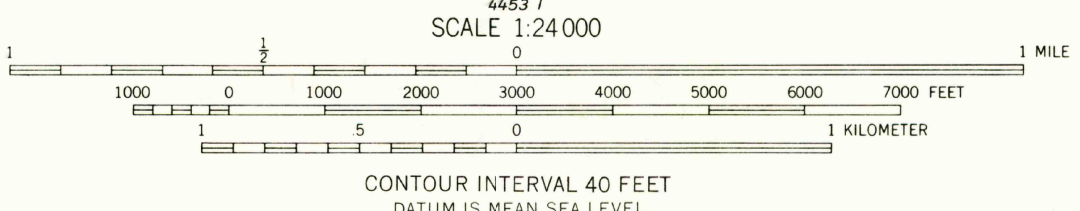
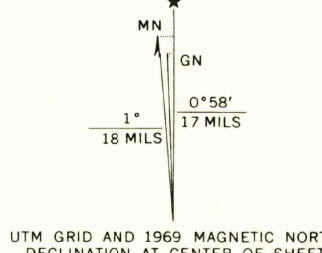
Topography by USGS by photogrammetric methods.

Map field checked by TVA, 1946

Polyconic projection, 1927 North American datum
10,000 foot grid based on South Carolina (North) and
North Carolina rectangular coordinate systems
1000 meter Universal Transverse Mercator Grid ticks,
Zone 17, shown in blue

Revisions shown in purple and recomplation of woodland
areas compiled by Tennessee Valley Authority from aerial
photographs taken 1969. This information not field checked

Fine purple dashed lines indicate selected fence and field lines
visible on aerial photography. This information is unchecked.



ROAD CLASSIFICATION	
Heavy-duty	Poor motor road
Medium-duty	Wagon and jeep track
Light-duty	Foot trail
U. S. Route	State Route

U.S.G.S.
FILE COPY
TOPOGRAPHIC DIVISION

TABLE ROCK, S.C.-N.C.
N3500-W8237.5/7.5
1946
PHOTOREVISED 1968
AMS 4454 II SW-SERIES 9V46

FOR SALE BY U. S. GEOLOGICAL SURVEY, WASHINGTON, D. C. 20242.
AND BY U. S. TENNESSEE VALLEY AUTHORITY, CHATTANOOGA, TENN. 37401 OR KNOXVILLE, TENN. 37902.
A FOLDER DESCRIBING TOPOGRAPHIC MAPS AND SYMBOLS IS AVAILABLE ON REQUEST

3760
AUG 2 1 1970